

INITIAL RECEIPT

United States Department of the Interior
Bureau of Land Management
 DIV OF LANDS, MINRLS & ENERGY
 ONE N CENTRAL AVE
 PHOENIX, AZ 85004 -4427
 Phone: 602-417-9200

Receipt	
No:	4854571

Transaction #: 4983146	
Date of Transaction: 12/22/2020	
CUSTOMER:	
PERSHING RESOURCES COMPANY INC 200 S VIRGINIA ST FL 8 RENO,NV 89501-2403 US	

LINE #	QTY	DESCRIPTION	REMARKS	UNIT PRICE	TOTAL
1	43.00	LOCATABLE MINERALS / MINING CLAIMS- NEW, UNADJUD, ONE OR MORE AUTH NOS / NEW MINING CLAIM PROCESSING FEE CASES: AMC462430/\$20.00, AMC462431/\$20.00, AMC462432/\$20.00, AMC462433/\$20.00, AMC462434/\$20.00, AMC462435/\$20.00, AMC462436/\$20.00, AMC462437/\$20.00, AMC462438/\$20.00, AMC462439/\$20.00, AMC462440/\$20.00, AMC462441/\$20.00, AMC462442/\$20.00, AMC462443/\$20.00, AMC462444/\$20.00, AMC462445/\$20.00, AMC462446/\$20.00, AMC462447/\$20.00, AMC462448/\$20.00, AMC462449/\$20.00, AMC462450/\$20.00, AMC462451/\$20.00, AMC462452/\$20.00, AMC462453/\$20.00, AMC462454/\$20.00, AMC462455/\$20.00, AMC462456/\$20.00, AMC462457/\$20.00, AMC462458/\$20.00, AMC462459/\$20.00, AMC462460/\$20.00, AMC462461/\$20.00, AMC462462/\$20.00, AMC462463/\$20.00, AMC462464/\$20.00, AMC462465/\$20.00, AMC462466/\$20.00, AMC462467/\$20.00, AMC462468/\$20.00, AMC462469/\$20.00, AMC462470/\$20.00, AMC462471/\$20.00, AMC462472/\$20.00		- n/a -	860.00
2	43.00	LOCATABLE MINERALS / MINING CLAIMS- NEW, UNADJUD, ONE OR MORE AUTH NOS / NEW MINING CLAIMS LOCATION FEE CASES: AMC462430/\$40.00, AMC462431/\$40.00,		- n/a -	1720.00

SCANNED
 JAN 04 2020
 BY: *ML*

		AMC462432/\$40.00, AMC462433/\$40.00, AMC462434/\$40.00, AMC462435/\$40.00, AMC462436/\$40.00, AMC462437/\$40.00, AMC462438/\$40.00, AMC462439/\$40.00, AMC462440/\$40.00, AMC462441/\$40.00, AMC462442/\$40.00, AMC462443/\$40.00, AMC462444/\$40.00, AMC462445/\$40.00, AMC462446/\$40.00, AMC462447/\$40.00, AMC462448/\$40.00, AMC462449/\$40.00, AMC462450/\$40.00, AMC462451/\$40.00, AMC462452/\$40.00, AMC462453/\$40.00, AMC462454/\$40.00, AMC462455/\$40.00, AMC462456/\$40.00, AMC462457/\$40.00, AMC462458/\$40.00, AMC462459/\$40.00, AMC462460/\$40.00, AMC462461/\$40.00, AMC462462/\$40.00, AMC462463/\$40.00, AMC462464/\$40.00, AMC462465/\$40.00, AMC462466/\$40.00, AMC462467/\$40.00, AMC462468/\$40.00, AMC462469/\$40.00, AMC462470/\$40.00, AMC462471/\$40.00, AMC462472/\$40.00			
3	43.00	LOCATABLE MINERALS / MINING CLAIMS- NEW, UNADJUD, ONE OR MORE AUTH NOS / NEW MINING CLAIMS MAINTENANCE FEE CASES: AMC462430/\$165.00, AMC462431/\$165.00, AMC462432/\$165.00, AMC462433/\$165.00, AMC462434/\$165.00, AMC462435/\$165.00, AMC462436/\$165.00, AMC462437/\$165.00, AMC462438/\$165.00, AMC462439/\$165.00, AMC462440/\$165.00, AMC462441/\$165.00, AMC462442/\$165.00, AMC462443/\$165.00, AMC462444/\$165.00, AMC462445/\$165.00, AMC462446/\$165.00, AMC462447/\$165.00, AMC462448/\$165.00, AMC462449/\$165.00, AMC462450/\$165.00, AMC462451/\$165.00, AMC462452/\$165.00, AMC462453/\$165.00, AMC462454/\$165.00, AMC462455/\$165.00, AMC462456/\$165.00, AMC462457/\$165.00, AMC462458/\$165.00, AMC462459/\$165.00, AMC462460/\$165.00, AMC462461/\$165.00, AMC462462/\$165.00, AMC462463/\$165.00, AMC462464/\$165.00, AMC462465/\$165.00, AMC462466/\$165.00, AMC462467/\$165.00, AMC462468/\$165.00, AMC462469/\$165.00, AMC462470/\$165.00, AMC462471/\$165.00, AMC462472/\$165.00		- n/a -	7095.00
TOTAL:					\$9,675.00

PAYMENT INFORMATION				
1	AMOUNT:	9675.00	POSTMARKED:	N/A
	TYPE:	CHECK	RECEIVED:	12/17/2020
	CHECK NO:	6786104521		
	NAME:	PERSHING RESOURCES COMPANY INC 200 S VIRGINIA ST FL 8 RENO NV 89501-2403 US		

REMARKS

This receipt was generated by the automated BLM Collections and Billing System and is a paper representation of a portion of the official electronic record contained therein.

CORRESPONDENCE

TRANSFERS

MAINTENANCE FEES
WAIVERS
POL/NOI

MISCELLANEOUS

Pershing Resources



US Department of the Interior
Bureau of Land Management
1 North Central Avenue
Suite 800
Phoenix, AZ 85004

December 13, 2020

Re;
Claim Recordation for 43 Cello lode claims located in Mohave County on September 18, 2020

Dear Sir/Madam

Please see enclosed the documentation, including maps for, forty-three, (43), lode mining claims located on September 18, 2020 and filed and recorded by Mohave County on October 29, 2020 for Pershing Resources Company. All forty-three, (43), Cello lode mining claims were located, dated and, posted by **Nicholas R Barr, acting as joint agent for Pershing Resources Company Inc and Americas Gold Exploration Inc.**

Also enclosed is a cashier's check to the US Department of the Interior/BLM for \$9675.00 to cover the initial claim and filing fees for the forty-three, (43), lode mining claims at \$225.00 per claim filed/recorded.

The forty-three, (43), Cello lode mining claims for BLM recordation are;

Cello #1	Cello #8	Cello #15	Cello #22	Cello #29	Cello #36
Cello #2	Cello #9	Cello #16	Cello #23	Cello #30	Cello #37
Cello #3	Cello #10	Cello #17	Cello #24	Cello #31	Cello #38
Cello #4	Cello #11	Cello #18	Cello #25	Cello #32	Cello #39
Cello #5	Cello #12	Cello #19	Cello #26	Cello #33	Cello #40
Cello #6	Cello #13	Cello #20	Cello #27	Cello #34	Cello #41
Cello #7	Cello #14	Cello #21	Cello #28	Cello #35	Cello #42
					Cello #43

Please contact me directly if there is any information that is missing or that requires further explanation. Thank you for your attention to this matter.

Kind regards,

Joel Adams
Chief Operating Officer
Director and Corporate Secretary
Pershing Resources Company
200 South Virginia Street 8th Floor
Reno, Nevada 89501
j.adams@pershingpm.com
646 387 6859 (cell)

**LOCATION NOTICES
AMENDMENTS
STATUS SHEET
GEO REPORT/MTP**

MINING CLAIM STATUS REPORT - Assessment Year 2020

Data Entered: 1/4/21

MTP Checked By: WV
GEO Checked By: WV

LEAD SERIAL NUMBER: AMC 462430 thru AMC 462472

NUMBER OF CLAIMS & TYPE:
43 LODE
____ PLACER
____ ASSOCIATION PLACER
____ MILL SITE
____ TUNNEL SITE

CHARGES:
Processing Fee @ \$20 = \$ 860
Location Fee @ \$40 = \$ 1720
Maintenance Fee @ \$165 = \$ 7,095
Add'l Maint Fee for Assoc Placer = \$ _____
SUBTOTAL \$ _____
Other Fees \$ _____
Other Fees \$ _____
TOTAL \$ 9,675

TOTAL ACREAGE: _____ Per Claim
(Placer Only)

NUMBER OF LOCATORS: _____

DOCUMENTS RECEIVED VIA: Over-the-Counter [] Mail [] TIMELY FILED: Yes [] No []

LEGAL DESCRIPTION: T 20N R 14W SEC 23, 24, 25, 26
T _____ R _____ SEC _____
T _____ R _____ SEC _____
T _____ R _____ SEC _____
T _____ R _____ SEC _____

BLM [] FOREST SERVICE [] _____ SUBJ TO PL 359: Yes [] No []
WILDERNESS AREA [] _____

SPLIT ESTATE: N/A [] SX [] PX [] OTHER [] _____
SRHA [] Was proper Notice filed if located on SHRA Land? Yes [] No []

RECONVEYED MINERALS ON BLM LAND REQUIRE OPENING ORDER FROM 1944 TO 1993:
Open to Entry On _____ N/A []

COMMENTS/STATUS: VOID [] PARTIALLY VOID [] PVT MINERALS [] WITHDRAWN LANDS []
OTHER [] _____

[] Claimant acknowledges that portions of the following claim(s) site(s) may be void or voidable.

Printed Name of Claimant _____ Signature of Claimant _____

*****FINAL ADJUDICATION*****

DATE _____ INITIALS _____

AMC 462430

2025

After recording return to:
Pershing Resources Co., Inc.
200 S. Virginia St., 8th Floor
Reno, Nevada 89501

FEE# 2020064851

OFFICIAL RECORDS
OF MOHAVE COUNTY
KRISTI BLAIR,
COUNTY RECORDER



11/04/2020 04:38 PM Fee: \$30.00

PAGE: 1 of 2

LOCATION NOTICE FOR LODE MINING CLAIM

Amendment BLM Serial # _____

NOTICE is HEREBY GIVEN that the Cello # 1

Lode mining claim has been co-located by Pershing Resources Co., Inc. and Americas Gold Exploration Inc. whose current mailing address is 200 S. Virginia St., 8 th Floor, Reno, NV 89501

RECEIVED
BLM STATE OFFICE
2020 DEC 17 A 8:54
PHOENIX, ARIZONA

BLM
Date
Stamp

The general course of this claim is North-South and it is situated in Mohave County, Arizona. This claim is 1500 feet in length and 600 feet in width.

20 Total Claim Acreage. This claim runs from the location monument on which this location notice is posted on the centerline of the claim approximately 1480 feet in a North direction to the North end line and 20 feet in a South direction to the South end line. This claim is marked by six monuments, one at each corner and one at the center of each end line of the claim.

The location monument on which this notice is posted is situated within Section 23, Township 20 N, Range 14 W, Gila Salt River Base and Meridian, Arizona and this claim encompasses portions of the following quarter section(s), section(s), Township(s) and Range(s) _____

NW & SW 1/4 Section 23, T. 20 N., R. 14 W.

Gila Salt River Base and Meridian, Arizona.

The locality of this claim with reference to some natural object or permanent monument and additional information (if any) concerning its locality are as follows: Northeast corner of claim is located 3000 ft North and 4200 feet WEST of a permanent survey monument located at the southeast corner of Section 23, Township 20 N., Range 14 West, GSRB & M

The above information is shown on the attached map.

DATED AND POSTED on the ground this 18 day of September, 2020

LOCATOR(s) AGENT

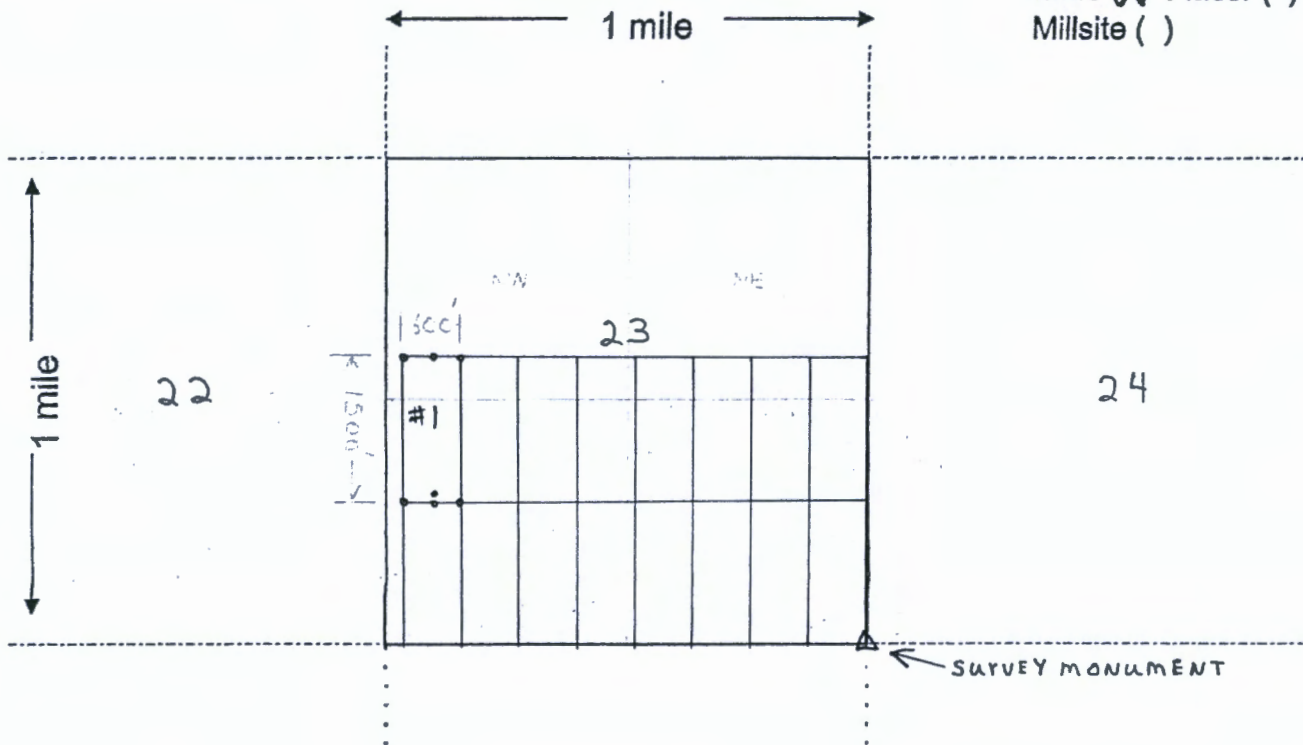
Print Name(s) Nicholas Barr

Signature(s) Nicholas Barr
(agent)

AMC462430

MINING CLAIM MAP

Lode (X) Placer ()
Millsite ()



Scale: 1" = 2000 feet



- The above map depicts the Cello # 1 mining claim, which is located in Section (s) 23, Township 20 N, Range 14 W, Gila and Salt River Base and Meridian, Mohave County, Arizona. Total claim acreage is 20
- The type of corner and location monuments used are as follows: 2" x 2" x 4ft wooden posts
- The bearings and distances in degrees and feet between claim corners and to a public land survey monument are as depicted on the map.
- If the claim is a placer or millsite claim with exterior limits conforming to legal subdivisions of the public survey, provide a legal description of the claim _____

2005

FEE# 2020064852



OFFICIAL RECORDS OF MOHAVE COUNTY KRISTI BLAIR, COUNTY RECORDER

11/04/2020 04:38 PM Fee: \$30.00

PAGE: 1 of 2

After recording return to:

Pershing Resources Co., Inc. 200 S. Virginia St., 8th Floor Reno, Nevada 89501

LOCATION NOTICE FOR LODE MINING CLAIM

Amendment BLM Serial #

NOTICE is HEREBY GIVEN that the Cello # 2

Lode mining claim has been co-located by Pershing Resources Co., Inc. and Americas Gold Exploration Inc. whose current mailing address is 200 S. Virginia St., 8th Floor, Reno, NV 89501

BLM Date Stamp

2020 DEC 17 A 8:54 PHOENIX, ARIZONA

RECEIVED

The general course of this claim is North-South and it is situated in Mohave County, Arizona. This claim is 1500 feet in length and 600 feet in width.

20 Total Claim Acreage. This claim runs from the location monument on which this location notice is posted on the centerline of the claim approximately 1480 feet in a North direction to the North end line and 20 feet in a South direction to the South end line. This claim is marked by six monuments, one at each corner and one at the center of each end line of the claim.

The location monument on which this notice is posted is situated within Section 23, Township 20 N, Range 14 W, Gila Salt River Base and Meridian, Arizona and this claim encompasses portions of the following quarter section(s), section(s), Township(s) and Range(s)

NW 1/4 Section 23, T. 20 N., R. 14 W.

Gila Salt River Base and Meridian, Arizona.

The locality of this claim with reference to some natural object or permanent monument and additional information (if any) concerning its locality are as follows: Northeast corner of claim is located 3000 ft NORTH and 3600 feet WEST of a permanent survey monument located at the southeast corner of Section 23, Township 20 N., Range 14 West, GSRB & M

The above information is shown on the attached map.

DATED AND POSTED on the ground this 18 day of September, 2020

LOCATOR(s) AGENT

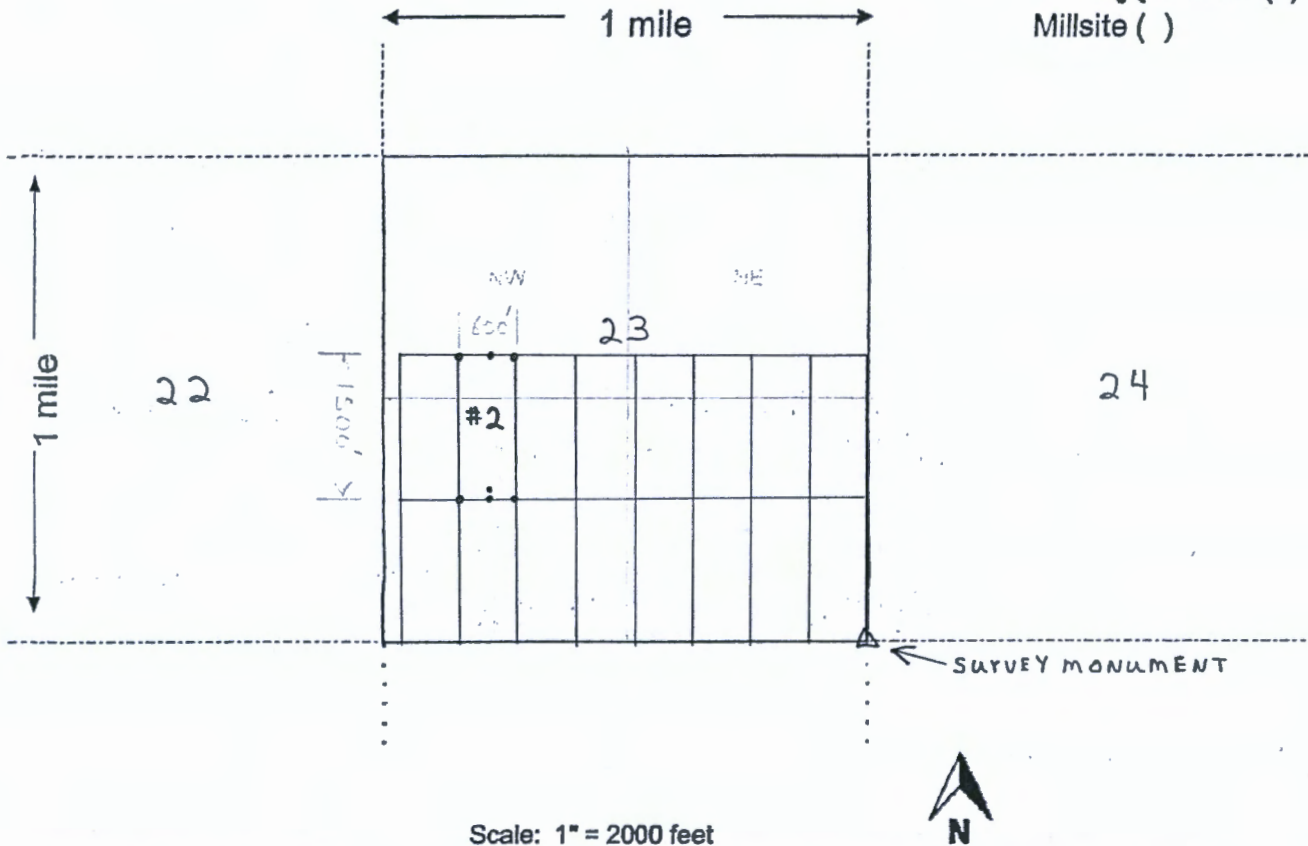
Print Name(s) Nicholas Barr

Signature(s) Nicholas Barr (agent)

AN C 462431

MINING CLAIM MAP

Lode (X) Placer ()
Millsite ()



Scale: 1" = 2000 feet

- The above map depicts the Cello # 2 mining claim, which is located in Section (s) 23, Township 20 N, Range 14 W, Gila and Salt River Base and Meridian, Mohave County, Arizona. Total claim acreage is 20
- The type of corner and location monuments used are as follows: 2" x 2" x 4ft wooden posts
- The bearings and distances in degrees and feet between claim corners and to a public land survey monument are as depicted on the map.
- If the claim is a placer or millsite claim with exterior limits conforming to legal subdivisions of the public survey, provide a legal description of the claim _____

2 URS

FEE# 2020064853



OFFICIAL RECORDS OF MOHAVE COUNTY KRISTI BLAIR, COUNTY RECORDER

11/04/2020 04:38 PM Fee: \$30.00

PAGE: 1 of 2

After recording return to: Pershing Resources Co., Inc. 200 S. Virginia St., 8th Floor Reno, Nevada 89501

LOCATION NOTICE FOR LODE MINING CLAIM

Amendment BLM Serial #

NOTICE is HEREBY GIVEN that the Cello # 3 lode mining claim has been co-located by Pershing Resources Co., Inc & Americas Gold Explor. Inc whose current mailing address is 200 S. Virginia St., 8 th Floor, Reno, NV 89501

RECEIVED DEPARTMENT OF STATE OFFICE PHOENIX, ARIZONA 2020 DEC 17 A 8:54 BLM Date Stamp

The general course of this claim is North-South and it is situated in Mohave County, Arizona. This claim is 1500 feet in length and 600 feet in width.

20 Total Claim Acreage. This claim runs from the location monument on which this location notice is posted on the centerline of the claim approximately 1480 feet in a North direction to the North end line and 20 feet in a South direction to the South end line. This claim is marked by six monuments, one at each corner and one at the center of each end line of the claim.

The location monument on which this notice is posted is situated within Section 23, Township 20 N, Range 14 W, Gila Salt River Base and Meridian, Arizona and this claim encompasses portions of the following quarter section(s), section(s), Township(s) and Range(s)

NW & SW 1/4 Section 23, T. 20 N., R. 14 W.

Gila Salt River Base and Meridian, Arizona.

The locality of this claim with reference to some natural object or permanent monument and additional information (if any) concerning its locality are as follows: Northeast corner of claim is located 3000 ft NORTH and 3000 feet WEST of a permanent survey monument located at the southeast corner of Section 23, Township 20 N., Range 14 West, GSRB & M

The above information is shown on the attached map.

DATED AND POSTED on the ground this 18 day of September 20 20

LOCATOR(s) AGENT

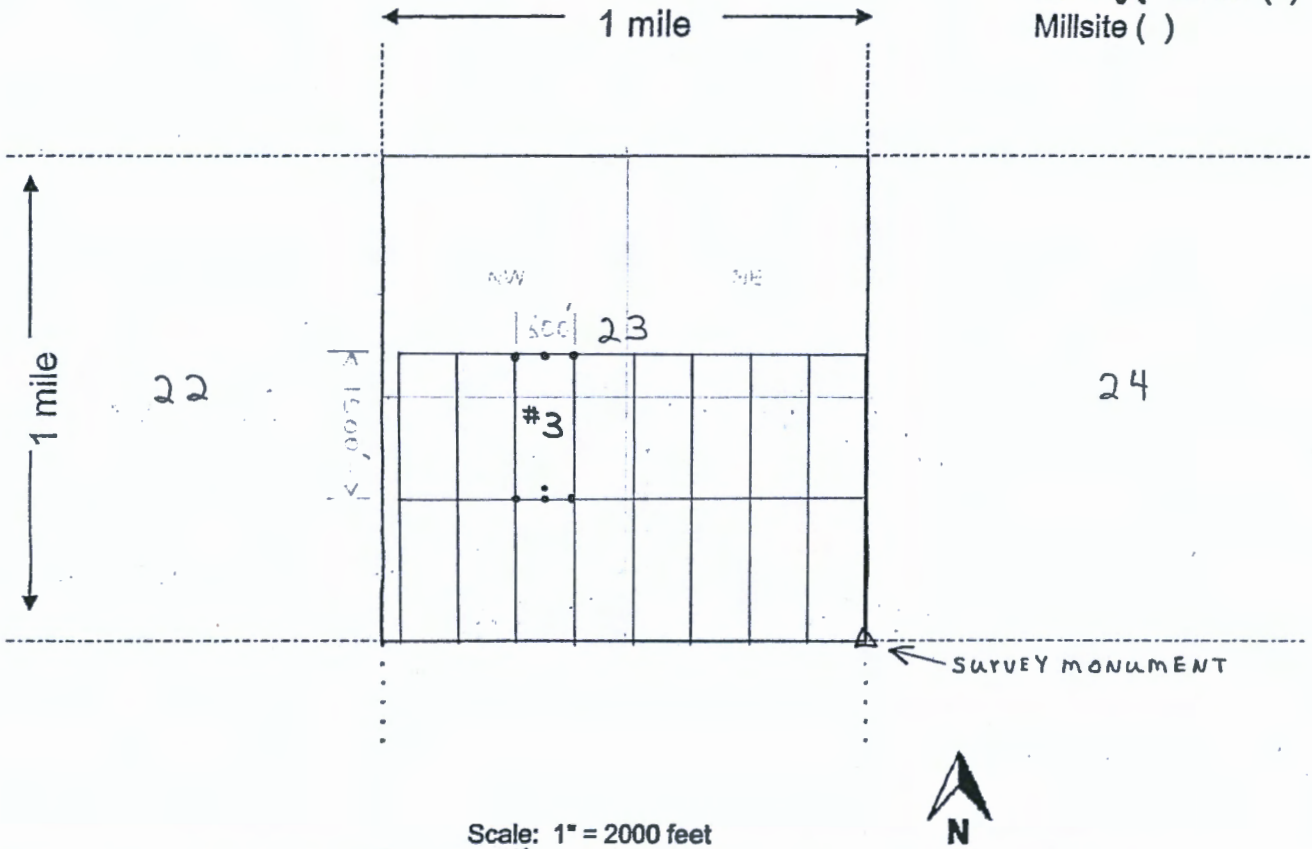
Print Name(s) Nicholas Barr

Signature(s) Nicholas Barr (agent)

AMC462432

MINING CLAIM MAP

Lode (X) Placer ()
Millsite ()



Scale: 1" = 2000 feet

- The above map depicts the Cello # 3 mining claim, which is located in Section (s) 23, Township 20 N, Range 14 W, Gila and Salt River Base and Meridian, Mohave County, Arizona. Total claim acreage is 20
- The type of corner and location monuments used are as follows: 2" x 2" x 4ft wooden posts
- The bearings and distances in degrees and feet between claim corners and to a public land survey monument are as depicted on the map.
- If the claim is a placer or millsite claim with exterior limits conforming to legal subdivisions of the public survey, provide a legal description of the claim _____

: 2UPS

After recording return to:

Pershing Resources Co., Inc.
200 S. Virginia St., 8th Floor
Reno, Nevada 89501

FEE# 2020064854

OFFICIAL RECORDS
OF MOHAVE COUNTY
KRISTI BLAIR,
COUNTY RECORDER



11/04/2020 04:38 PM Fee: \$30.00

PAGE: 1 of 2

LOCATION NOTICE FOR LODE MINING CLAIM

Amendment BLM Serial # _____

NOTICE is HEREBY GIVEN that the Cello # 4
lode mining claim has been co-located by
Pershing Resources Co., Inc & Americas Gold Explor. Inc.
whose current mailing address is 200 S. Virginia St.,
8 th Floor, Reno, NV 89501

RECEIVED
2020 DEC 17 A 8:54
PHOENIX, ARIZONA
BLM
Date
Stamp

The general course of this claim is North-South and it is situated in Mohave
County, Arizona. This claim is 1500 feet in length and 600 feet in width.

20 Total Claim Acreage. This claim runs from the location monument on which this location notice
is posted on the centerline of the claim approximately 1480 feet in a North direction to the North
end line and 20 feet in a South direction to the South end line. This claim is marked by six
monuments, one at each corner and one at the center of each end line of the claim.

The location monument on which this notice is posted is situated within Section 23, Township 20
N, Range 14 W, Gila Salt River Base and Meridian, Arizona and this claim encompasses portions
of the following quarter section(s), section(s), Township(s) and Range(s) _____

NW, SW, NE & SE 1/4 Section 23, T. 20 N., R. 14 W.
Gila Salt River Base and Meridian, Arizona.

The locality of this claim with reference to some natural object or permanent monument and additional information
(if any) concerning its locality are as follows: Northeast corner of claim is located 3000 ft NORTH
and 2400 feet WEST of a permanent survey monument located at the southeast corner
of Section 23, Township 20 N., Range 14 West, GSRB & M

The above information is shown on the attached map.

DATED AND POSTED on the ground this 18 day of September, 2020

LOCATOR(s) AGENT

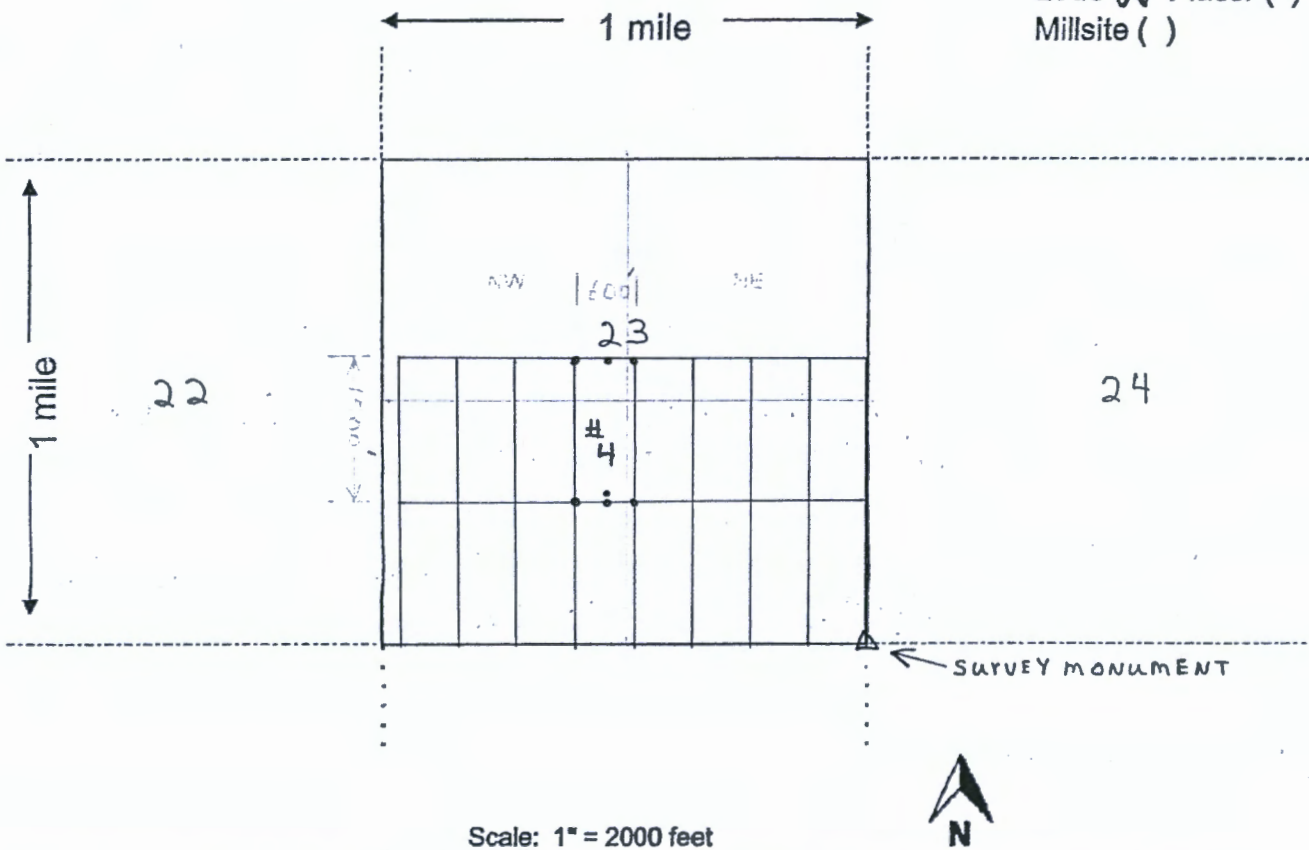
Print Name(s) Nicholas Barr

Signature(s) Nicholas Barr
(agent)

AN462433

MINING CLAIM MAP

Lode (X) Placer ()
Millsite ()



Scale: 1" = 2000 feet

1. The above map depicts the Cello # 4 mining claim, which is located in Section (s) 23, Township 20 N, Range 14 W, Gila and Salt River Base and Meridian, Mohave County, Arizona. Total claim acreage is 20

2. The type of corner and location monuments used are as follows: 2" x 2" x 4ft wooden posts

3. The bearings and distances in degrees and feet between claim corners and to a public land survey monument are as depicted on the map.

4. If the claim is a placer or millsite claim with exterior limits conforming to legal subdivisions of the public survey, provide a legal description of the claim _____

2UPS

After recording return to:

Pershing Resources Co., Inc.
200 S. Virginia St., 8th Floor
Reno, Nevada 89501

FEE# 2020064855

OFFICIAL RECORDS
OF MOHAVE COUNTY
KRISTI BLAIR,
COUNTY RECORDER



11/04/2020 04:38 PM Fee: \$30.00

PAGE: 1 of 2

LOCATION NOTICE FOR LODE MINING CLAIM

Amendment BLM Serial # _____

NOTICE is HEREBY GIVEN that the Cello # #5
lode mining claim has been co-located by
Pershing Resources Co., Inc & Americas Gold Explor. Inc.
whose current mailing address is 200 S. Virginia St.,
8th Floor, Reno, NV 89501

RECEIVED	2020 DEC 17 A 8:54	PHOENIX, ARIZONA
BLM Date Stamp		

The general course of this claim is North-South and it is situated in Mohave
County, Arizona. This claim is 1500 feet in length and 600 feet in width.

20 Total Claim Acreage. This claim runs from the location monument on which this location notice
is posted on the centerline of the claim approximately 1480 feet in a North direction to the North
end line and 20 feet in a South direction to the South end line. This claim is marked by six
monuments, one at each corner and one at the center of each end line of the claim.

The location monument on which this notice is posted is situated within Section 23, Township 20
N, Range 14 W, Gila Salt River Base and Meridian, Arizona and this claim encompasses portions
of the following quarter section(s), section(s), Township(s) and Range(s) _____

NE & SE 1/4 Section 23, T. 20 N., R. 14 W.

Gila Salt River Base and Meridian, Arizona.

The locality of this claim with reference to some natural object or permanent monument and additional information
(if any) concerning its locality are as follows: Northeast corner of claim is located 3000 ft NORTH
and 600 feet WEST of a permanent survey monument located at the southeast corner
of Section 23, Township 20 N., Range 14 West, GSRB & M

The above information is shown on the attached map.

DATED AND POSTED on the ground this 18 day of September 2020

LOCATOR(s) AGENT

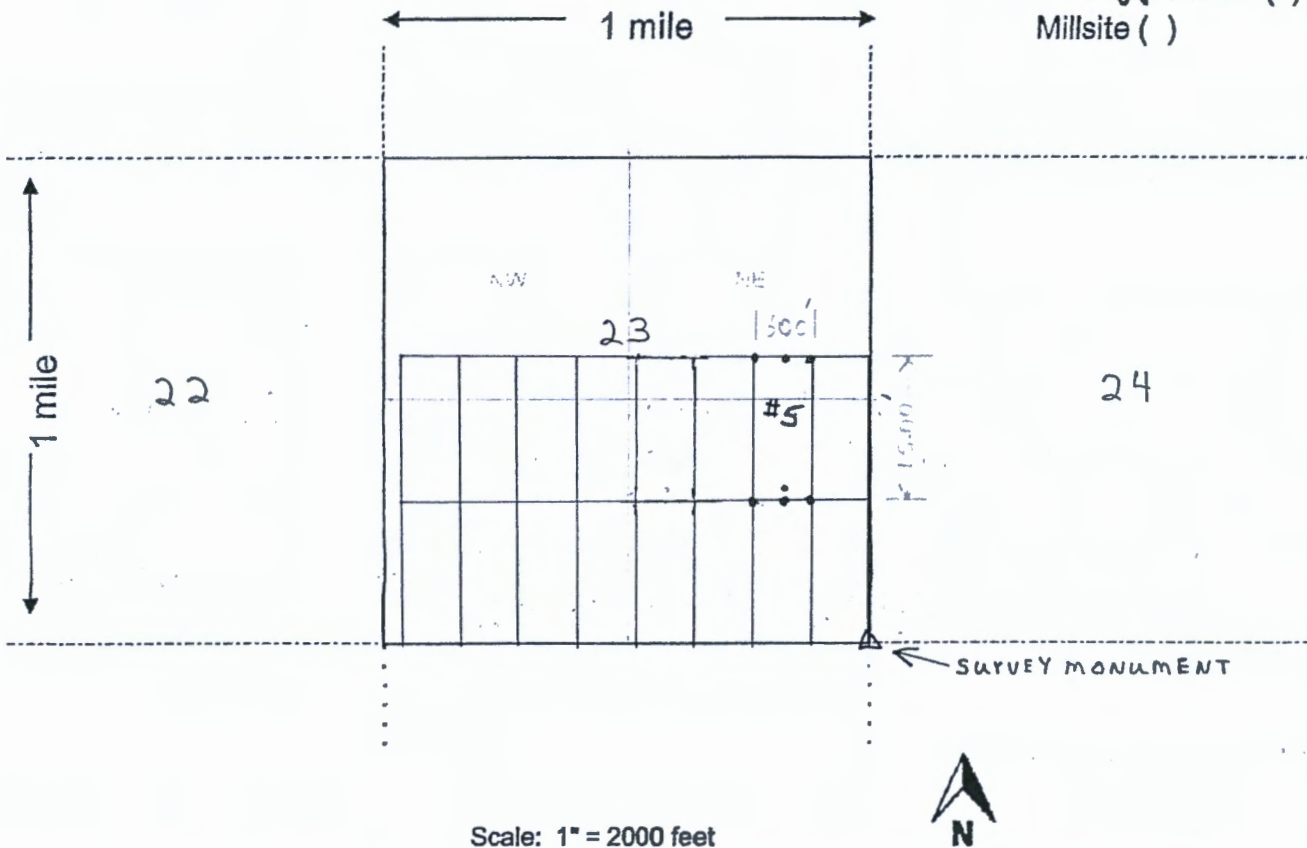
Print Name(s) Nicholas Barr

Signature(s) Nicholas Barr
(agent)

AMC462434

MINING CLAIM MAP

Lode (X) Placer ()
Millsite ()



Scale: 1" = 2000 feet



- The above map depicts the Cello # 5 mining claim, which is located in Section (s) 23, Township 20 N, Range 14 W, Gila and Salt River Base and Meridian, Mohave County, Arizona. Total claim acreage is 20
- The type of corner and location monuments used are as follows: 2" x 2" x 4ft wooden posts
- The bearings and distances in degrees and feet between claim corners and to a public land survey monument are as depicted on the map.
- If the claim is a placer or millsite claim with exterior limits conforming to legal subdivisions of the public survey, provide a legal description of the claim _____

2005

After recording return to:

Pershing Resources Co., Inc.
200 S. Virginia St., 8th Floor
Reno, Nevada 89501

FEE# 2020064856

OFFICIAL RECORDS
OF MOHAVE COUNTY
KRISTI BLAIR,
COUNTY RECORDER



11/04/2020 04:38 PM Fee: \$30.00

PAGE: 1 of 2

LOCATION NOTICE FOR LODE MINING CLAIM

Amendment BLM Serial # _____

NOTICE is HEREBY GIVEN that the Cello # 6
Lode mining claim has been co-located by
Pershing Resources Co., Inc & Americas Gold Explor. Inc.
whose current mailing address is 200 S. Virginia St.,
8th Floor, Reno, NV 89501

RECEIVED
BLM
Date
Stamp
2020 DEC 17 A 8:54
PHOENIX, ARIZONA

The general course of this claim is North-South and it is situated in Mohave
County, Arizona. This claim is 1500 feet in length and 600 feet in width.

20 Total Claim Acreage. This claim runs from the location monument on which this location notice
is posted on the centerline of the claim approximately 1480 feet in a North direction to the North
end line and 20 feet in a South direction to the South end line. This claim is marked by six
monuments, one at each corner and one at the center of each end line of the claim.

The location monument on which this notice is posted is situated within Section 23, Township 20
N, Range 14 W, Gila Salt River Base and Meridian, Arizona and this claim encompasses portions
of the following quarter section(s), section(s), Township(s) and Range(s) _____

NE & SE 1/4 Section 23, T. 20 N., R. 14 W.

Gila Salt River Base and Meridian, Arizona.

The locality of this claim with reference to some natural object or permanent monument and additional information
(if any) concerning its locality are as follows: Northeast corner of claim is located 3000 ft NORTH
and 0 feet WEST of a permanent survey monument located at the southeast corner
of Section 23, Township 20 N., Range 14 West, GSRB & M

The above information is shown on the attached map.

DATED AND POSTED on the ground this 18 day of September 20 20

LOCATOR(s) AGENT

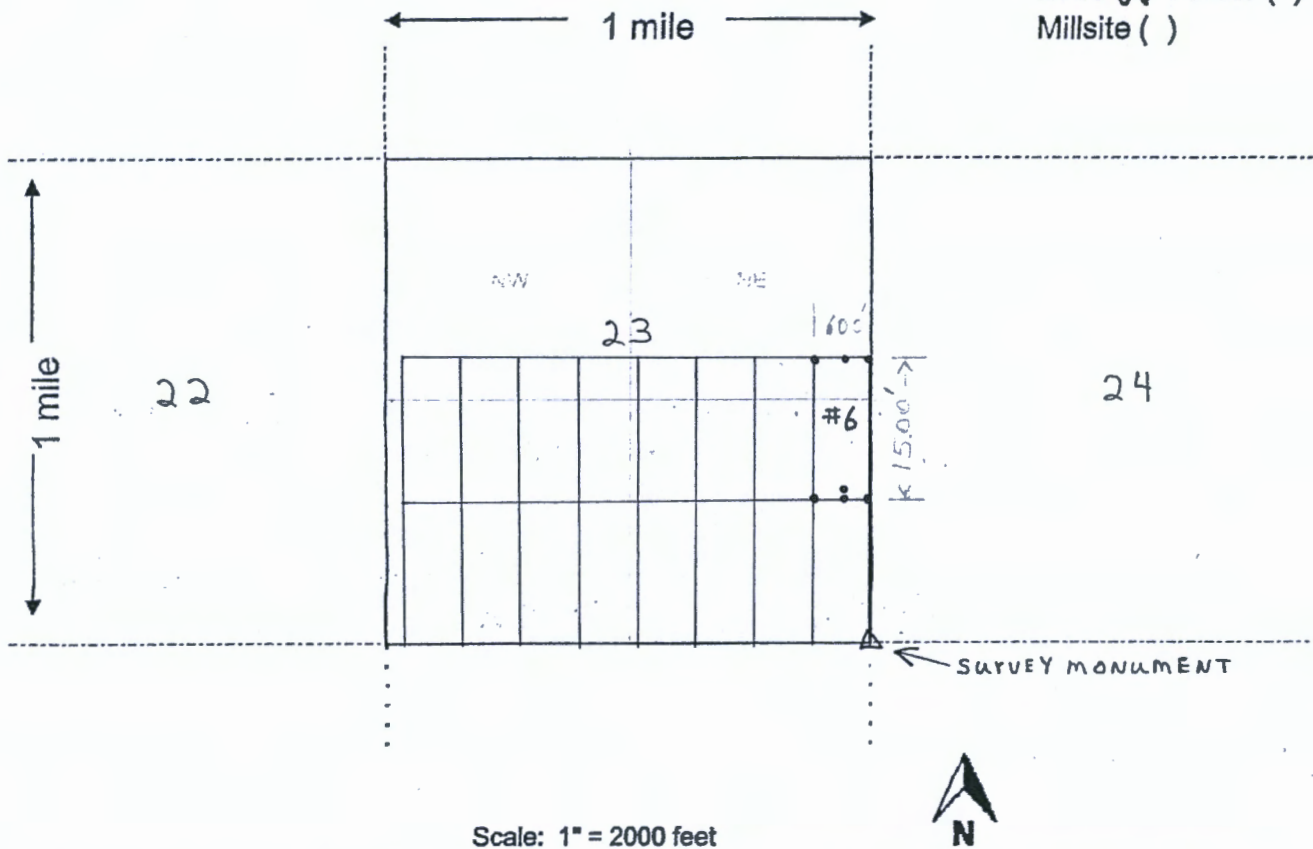
Print Name(s) Nicholas Barr

Signature(s) Nicholas Barr
(agent)

AMC462435

MINING CLAIM MAP

Lode (X) Placer ()
Millsite ()



Scale: 1" = 2000 feet



- The above map depicts the Cello # 6 mining claim, which is located in Section (s) 23, Township 20 N, Range 14 W, Gila and Salt River Base and Meridian, Mohave County, Arizona. Total claim acreage is 20
- The type of corner and location monuments used are as follows: 2" x 2" x 4ft wooden posts
- The bearings and distances in degrees and feet between claim corners and to a public land survey monument are as depicted on the map.
- If the claim is a placer or millsite claim with exterior limits conforming to legal subdivisions of the public survey, provide a legal description of the claim _____

2 UPS

After recording return to:

Pershing Resources Co., Inc.
200 S. Virginia St., 8th Floor
Reno, Nevada 89501

FEE# 2020064857

OFFICIAL RECORDS
OF MOHAVE COUNTY
KRISTI BLAIR,
COUNTY RECORDER



11/04/2020 04:38 PM Fee: \$30.00

PAGE: 1 of 2

LOCATION NOTICE FOR LODE MINING CLAIM

Amendment BLM Serial # _____

NOTICE is HEREBY GIVEN that the Cello # 7
Lode mining claim has been co-located by
Pershing Resources Co., Inc & Americas Gold Explor. Inc.
whose current mailing address is 200 S. Virginia St.,
8th Floor, Reno, NV 89501

RECEIVED
BLM STAMP OFFICE
2020 DEC 17 A 8:54
PHOENIX, ARIZONA
BLM
Date
Stamp

The general course of this claim is North-South and it is situated in Mohave
County, Arizona. This claim is 1500 feet in length and 600 feet in width.

20 Total Claim Acreage. This claim runs from the location monument on which this location notice
is posted on the centerline of the claim approximately 1480 feet in a North direction to the North
end line and 20 feet in a South direction to the South end line. This claim is marked by six
monuments, one at each corner and one at the center of each end line of the claim.

The location monument on which this notice is posted is situated within Section 24, Township 20
N, Range 14 W, Gila Salt River Base and Meridian, Arizona and this claim encompasses portions
of the following quarter section(s), section(s), Township(s) and Range(s) _____

NW 1/4 Section 24, T. 20 N., R 14 W

Gila Salt River Base and Meridian, Arizona.

The locality of this claim with reference to some natural object or permanent monument and additional information
(if any) concerning its locality are as follows: Northeast corner of claim is located 3000 ft NORTH
and 600 feet EAST of a permanent survey monument located at the southeast corner
of Section 23, Township 20 N., Range 14 West, GSRB & M

The above information is shown on the attached map.

DATED AND POSTED on the ground this 18 day of September, 20 20

LOCATOR(s) AGENT

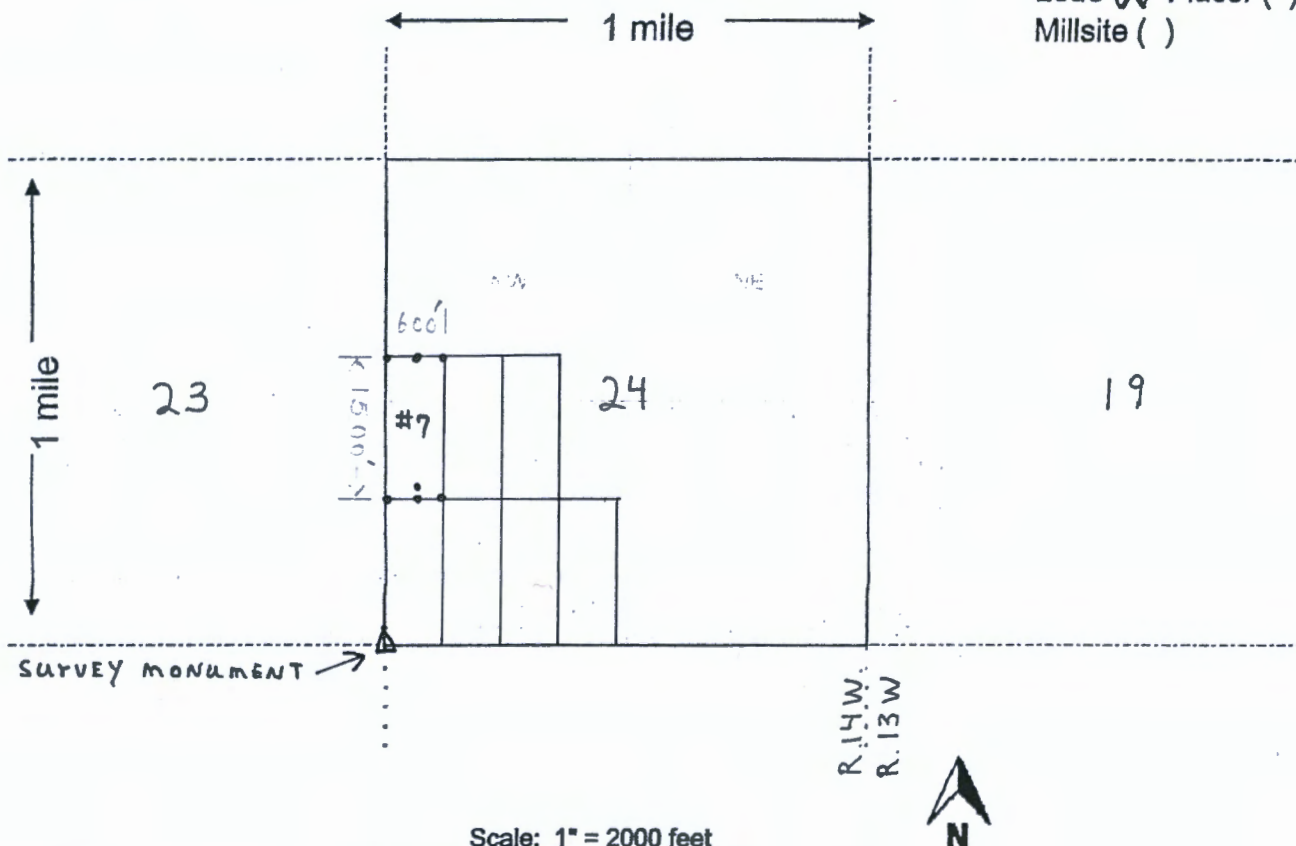
Print Name(s) Nicholas Barr

Signature(s) Nicholas Barr
(agent)

AMC462436

MINING CLAIM MAP

Lode (X) Placer ()
Millsite ()



- The above map depicts the Cello # 7 mining claim, which is located in Section (s) 24, Township 20 N, Range 14 W, Gila and Salt River Base and Meridian, Mohave County, Arizona. Total claim acreage is 20
- The type of corner and location monuments used are as follows: 2" x 2" x 4ft wooden posts
- The bearings and distances in degrees and feet between claim corners and to a public land survey monument are as depicted on the map.
- If the claim is a placer or millsite claim with exterior limits conforming to legal subdivisions of the public survey, provide a legal description of the claim _____

: 2URS

FEE# 2020064858



OFFICIAL RECORDS OF MOHAVE COUNTY KRISTI BLAIR, COUNTY RECORDER

11/04/2020 04:38 PM Fee: \$30.00

PAGE: 1 of 2

After recording return to:

Pershing Resources Co., Inc. 200 S. Virginia St., 8th Floor Reno, Nevada 89501

LOCATION NOTICE FOR LODE MINING CLAIM

Amendment BLM Serial #

NOTICE is HEREBY GIVEN that the Cello # 8 lode mining claim has been co-located by Pershing Resources Co., Inc & Americas Gold Explor. Inc. whose current mailing address is 200 S. Virginia St., 8 th Floor, Reno, NV 89501

RECEIVED PHOENIX, ARIZONA 2020 DEC 17 A 8:54 BLM Date Stamp

The general course of this claim is North-South and it is situated in Mohave County, Arizona. This claim is 1500 feet in length and 600 feet in width.

20 Total Claim Acreage. This claim runs from the location monument on which this location notice is posted on the centerline of the claim approximately 1480 feet in a North direction to the North end line and 20 feet in a South direction to the South end line. This claim is marked by six monuments, one at each corner and one at the center of each end line of the claim.

The location monument on which this notice is posted is situated within Section 24, Township 20 N, Range 14 W, Gila Salt River Base and Meridian, Arizona and this claim encompasses portions of the following quarter section(s), section(s), Township(s) and Range(s)

NW 1/4 Section 24, T. 20 N., R 14 W

Gila Salt River Base and Meridian, Arizona.

The locality of this claim with reference to some natural object or permanent monument and additional information (if any) concerning its locality are as follows: Northeast corner of claim is located 3000 ft NORTH and 1200 feet EAST of a permanent survey monument located at the southeast corner of Section 23, Township 20 N., Range 14 West, GSRB & M

The above information is shown on the attached map.

DATED AND POSTED on the ground this 18 day of September, 2020

LOCATOR(s) AGENT

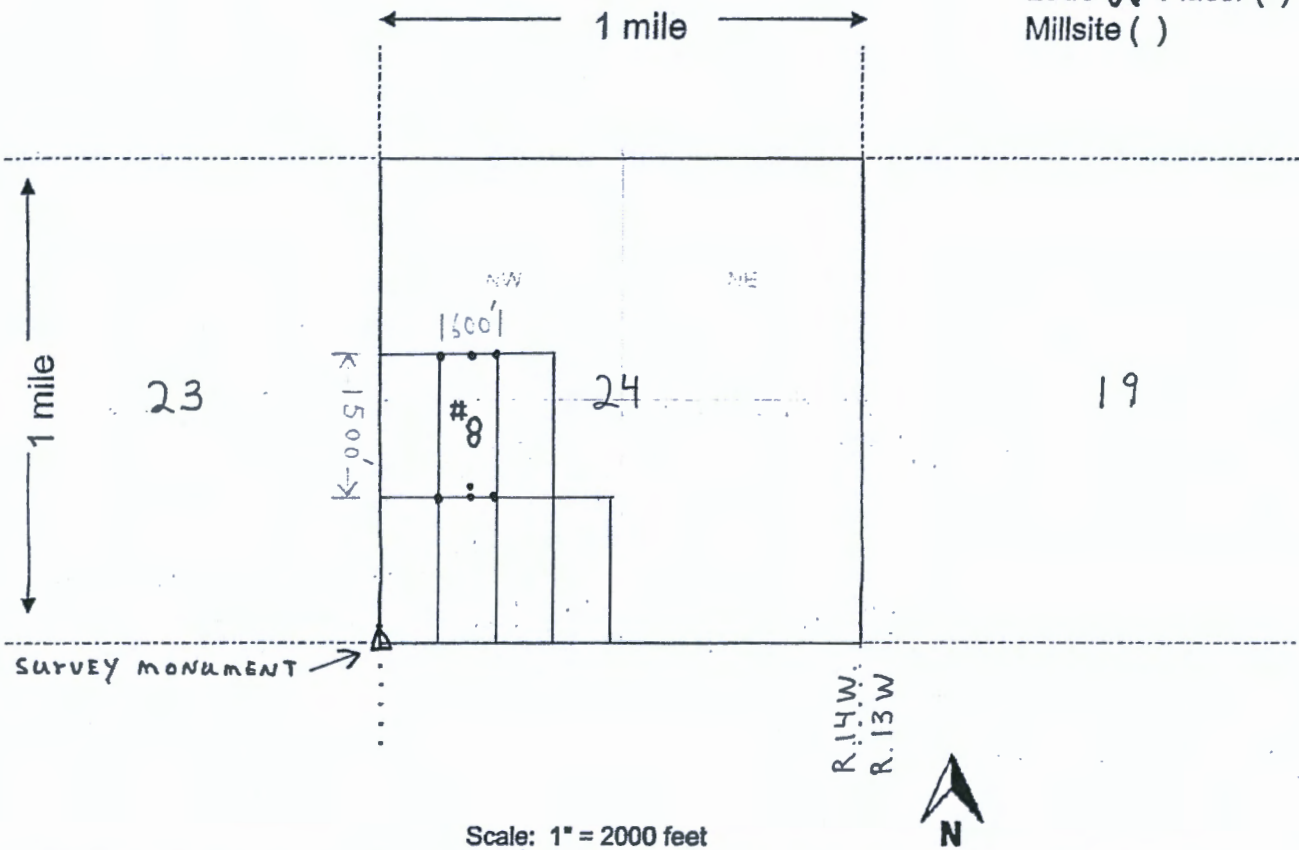
Print Name(s) Nicholas Barr

Signature(s) Nicholas Barr (agent)

AMC462437

MINING CLAIM MAP

Lode (X) Placer ()
Millsite ()



Scale: 1" = 2000 feet

- The above map depicts the Cello # 8 mining claim, which is located in Section (s) 24, Township 20 N, Range 14 W, Gila and Salt River Base and Meridian, Mohave County, Arizona. Total claim acreage is 20
- The type of corner and location monuments used are as follows: 2" x 2" x 4 ft wooden posts
- The bearings and distances in degrees and feet between claim corners and to a public land survey monument are as depicted on the map.
- If the claim is a placer or millsite claim with exterior limits conforming to legal subdivisions of the public survey, provide a legal description of the claim _____

2005

After recording return to:

Pershing Resources Co., Inc.
200 S. Virginia St., 8th Floor
Reno, Nevada 89501

FEE# 2020064859

OFFICIAL RECORDS
OF MOHAVE COUNTY
KRISTI BLAIR,
COUNTY RECORDER



11/04/2020 04:38 PM Fee: \$30.00

PAGE: 1 of 2

LOCATION NOTICE FOR LODE MINING CLAIM

Amendment BLM Serial # _____

NOTICE is HEREBY GIVEN that the Cello # 9
Lode mining claim has been co-located by
Pershing Resources Co., Inc & Americas Gold Explor. Inc.
whose current mailing address is 200 S. Virginia St.,
8th Floor, Reno, NV 89501

BLM
Date
Stamp

2020 DEC 17 A 8:54
PHOENIX, ARIZONA

RECEIVED
DEPT. OF STATE OFFICE

The general course of this claim is North-South and it is situated in Mohave
County, Arizona. This claim is 1500 feet in length and 600 feet in width.

20 Total Claim Acreage. This claim runs from the location monument on which this location notice
is posted on the centerline of the claim approximately 1480 feet in a North direction to the North
end line and 20 feet in a South direction to the South end line. This claim is marked by six
monuments, one at each corner and one at the center of each end line of the claim.

The location monument on which this notice is posted is situated within Section 24, Township 20
N, Range 14 W, Gila Salt River Base and Meridian, Arizona and this claim encompasses portions
of the following quarter section(s), section(s), Township(s) and Range(s) _____

NW & SW 1/4 Section 24, T. 20 N., R 14 W

Gila Salt River Base and Meridian, Arizona.

The locality of this claim with reference to some natural object or permanent monument and additional information
(if any) concerning its locality are as follows: Northeast corner of claim is located 3000 ft NORTH
and 1800 feet EAST of a permanent survey monument located at the southeast corner
of Section 23, Township 20 N., Range 14 West, GSRB & M

The above information is shown on the attached map.

DATED AND POSTED on the ground this 18 day of September, 2020

LOCATOR(s) AGENT

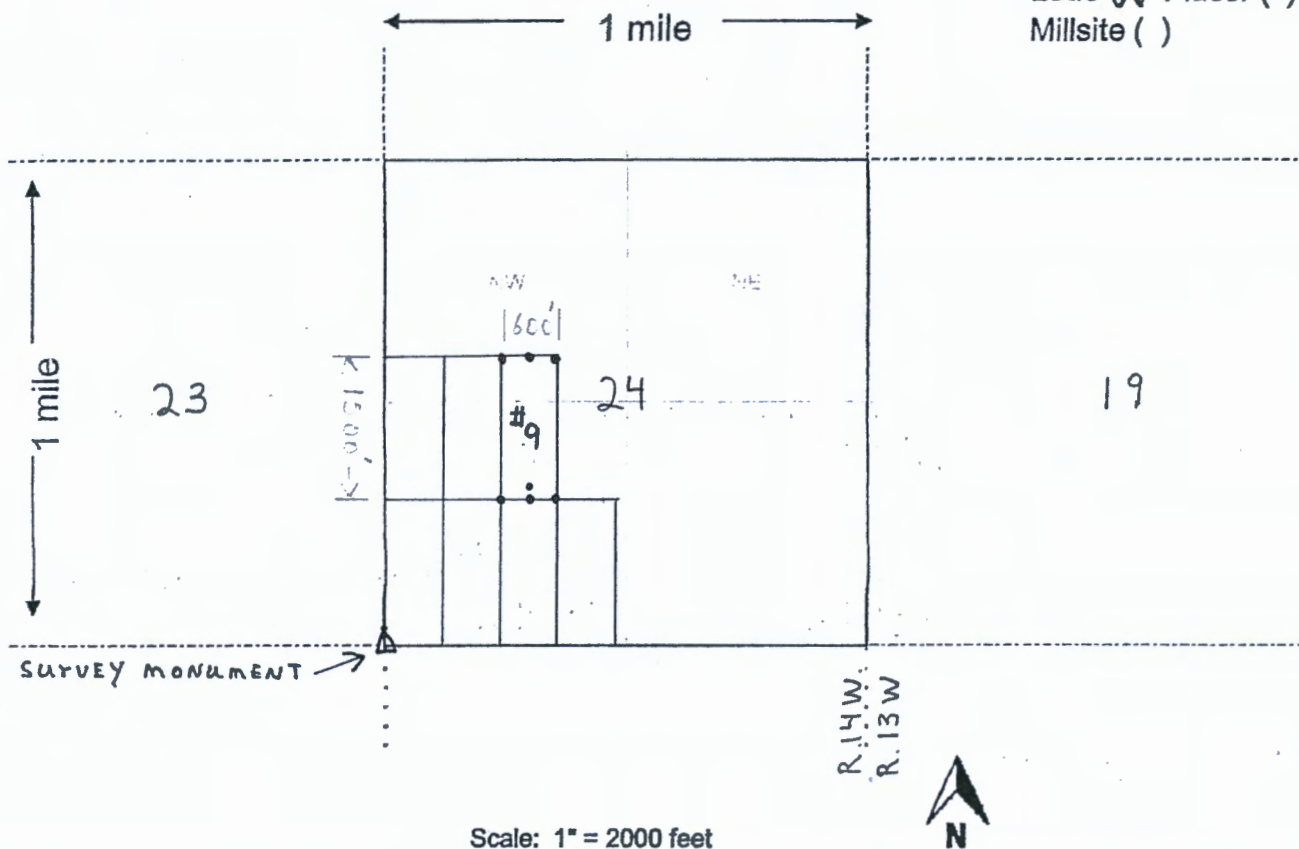
Print Name(s) Nicholas Barr

Signature(s) Nicholas Barr
(agent)

AMC462438

MINING CLAIM MAP

Lode (X) Placer ()
Millsite ()



Scale: 1" = 2000 feet

1. The above map depicts the Cello # 9 mining claim, which is located in Section (s) 24, Township 20 N, Range 14 W, Gila and Salt River Base and Meridian, Mohave County, Arizona. Total claim acreage is 20

2. The type of corner and location monuments used are as follows: 2" x 2" x 4ft wooden posts

3. The bearings and distances in degrees and feet between claim corners and to a public land survey monument are as depicted on the map.

4. If the claim is a placer or millsite claim with exterior limits conforming to legal subdivisions of the public survey, provide a legal description of the claim _____

: 2025

After recording return to:

Pershing Resources Co., Inc.
200 S. Virginia St., 8th Floor
Reno, Nevada 89501

FEE# 2020064860

OFFICIAL RECORDS
OF MOHAVE COUNTY
KRISTI BLAIR,
COUNTY RECORDER



11/04/2020 04:38 PM Fee: \$30.00

PAGE: 1 of 2

LOCATION NOTICE FOR LODE MINING CLAIM

Amendment BLM Serial # _____

NOTICE is HEREBY GIVEN that the Cello # 10
Lode mining claim has been co-located by
Pershing Resources Co., Inc & Americas Gold Explor. Inc.
whose current mailing address is 200 S. Virginia St.,
8th Floor, Reno, NV 89501

BLM
Date
Stamp

2020 DEC 17 A 8:54
PHOENIX, ARIZONA

RECEIVED

The general course of this claim is North-South and it is situated in Mohave
County, Arizona. This claim is 1500 feet in length and 600 feet in width.

20 Total Claim Acreage. This claim runs from the location monument on which this location notice
is posted on the centerline of the claim approximately 1480 feet in a North direction to the North
end line and 20 feet in a South direction to the South end line. This claim is marked by six
monuments, one at each corner and one at the center of each end line of the claim.

The location monument on which this notice is posted is situated within Section 24, Township 20
N, Range 14 W, Gila Salt River Base and Meridian, Arizona and this claim encompasses portions
of the following quarter section(s), section(s), Township(s) and Range(s) _____

SW 1/4 Section 24, T. 20 N., R 14 W

Gila Salt River Base and Meridian, Arizona.

The locality of this claim with reference to some natural object or permanent monument and additional information
(if any) concerning its locality are as follows: Northeast corner of claim is located 1500 ft NORTH
and 2400 feet EAST of a permanent survey monument located at the southeast corner
of Section 23, Township 20 N., Range 14 West, GSRB & M

The above information is shown on the attached map.

DATED AND POSTED on the ground this 18 day of September, 2020.

LOCATOR(s) AGENT

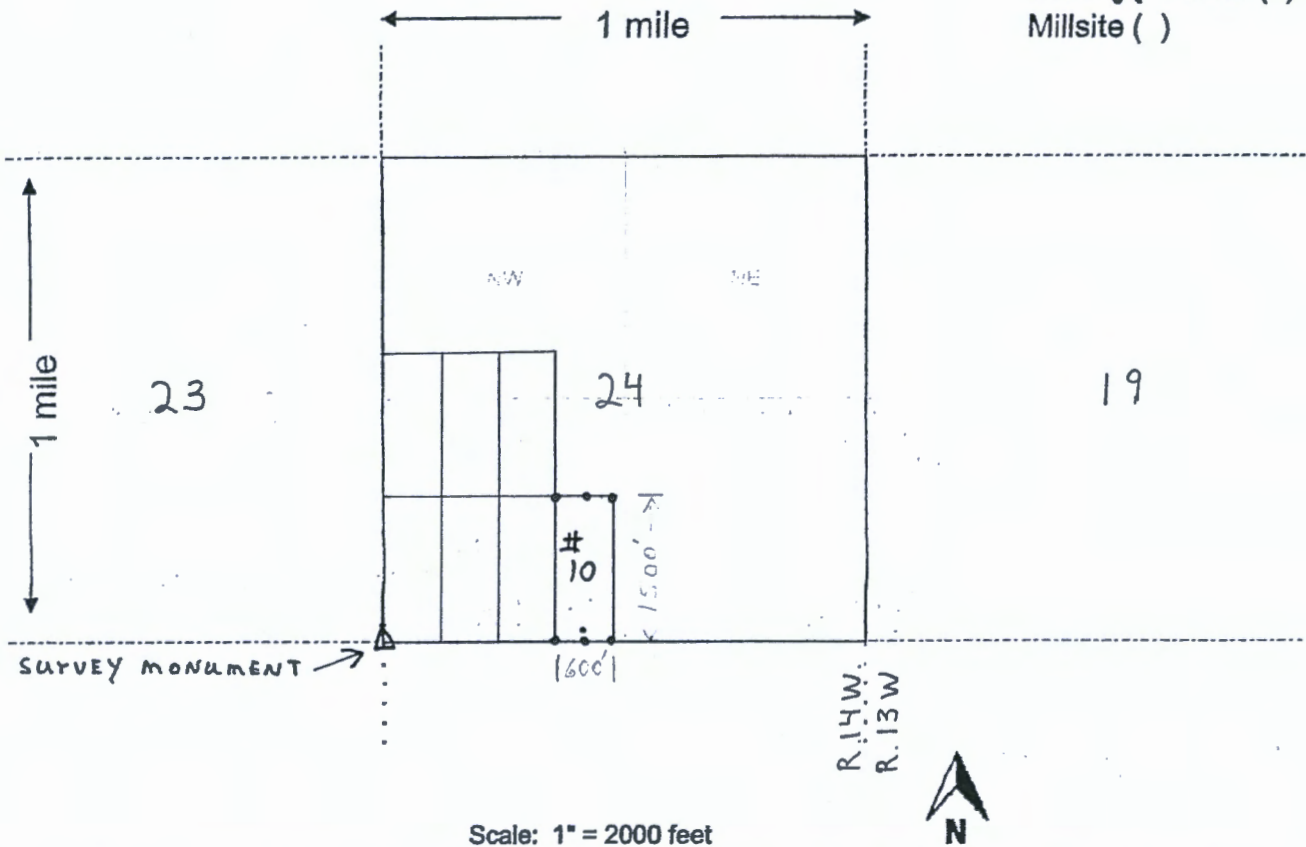
Print Name(s) Nicholas Barr

Signature(s) Nicholas Barr
(agent)

AMC462439

MINING CLAIM MAP

Lode (X) Placer ()
Millsite ()



Scale: 1" = 2000 feet

1. The above map depicts the Cello # 10 mining claim, which is located in Section (s) 24, Township 20 N, Range 14 W, Gila and Salt River Base and Meridian, Mohave County, Arizona. Total claim acreage is 20

2. The type of corner and location monuments used are as follows: 2" x 2" x 4ft wooden posts

3. The bearings and distances in degrees and feet between claim corners and to a public land survey monument are as depicted on the map.

4. If the claim is a placer or millsite claim with exterior limits conforming to legal subdivisions of the public survey, provide a legal description of the claim _____

2095

FEE# 2020064861

OFFICIAL RECORDS OF MOHAVE COUNTY KRISTI BLAIR, COUNTY RECORDER



11/04/2020 04:38 PM Fee: \$30.00

PAGE: 1 of 2

After recording return to:

Pershing Resources Co., Inc. 200 S. Virginia St., 8th Floor Reno, Nevada 89501

LOCATION NOTICE FOR LODE MINING CLAIM

Amendment BLM Serial #

NOTICE is HEREBY GIVEN that the Cello # 11 lode mining claim has been co-located by Pershing Resources Co., Inc & Americas Gold Explor. Inc. whose current mailing address is 200 S. Virginia St., 8th Floor, Reno, NV 89501

RECEIVED BLM AZ STATE OFFICE 2020 DEC 17 A 8:55 PHOENIX, ARIZONA BLM Date Stamp

The general course of this claim is North-South and it is situated in Mohave County, Arizona. This claim is 1500 feet in length and 600 feet in width.

20 Total Claim Acreage. This claim runs from the location monument on which this location notice is posted on the centerline of the claim approximately 1480 feet in a North direction to the North end line and 20 feet in a South direction to the South end line. This claim is marked by six monuments, one at each corner and one at the center of each end line of the claim.

The location monument on which this notice is posted is situated within Section 24, Township 20 N, Range 14 W, Gila Salt River Base and Meridian, Arizona and this claim encompasses portions of the following quarter section(s), section(s), Township(s) and Range(s)

SW 1/4 Section 24, T. 20 N., R 14 W

Gila Salt River Base and Meridian, Arizona.

The locality of this claim with reference to some natural object or permanent monument and additional information (if any) concerning its locality are as follows: Northeast corner of claim is located 1500 ft NORTH and 1800 feet EAST of a permanent survey monument located at the southeast corner of Section 23, Township 20 N., Range 14 West, GSRB & M

The above information is shown on the attached map.

DATED AND POSTED on the ground this 18 day of September, 2020

LOCATOR(s) AGENT

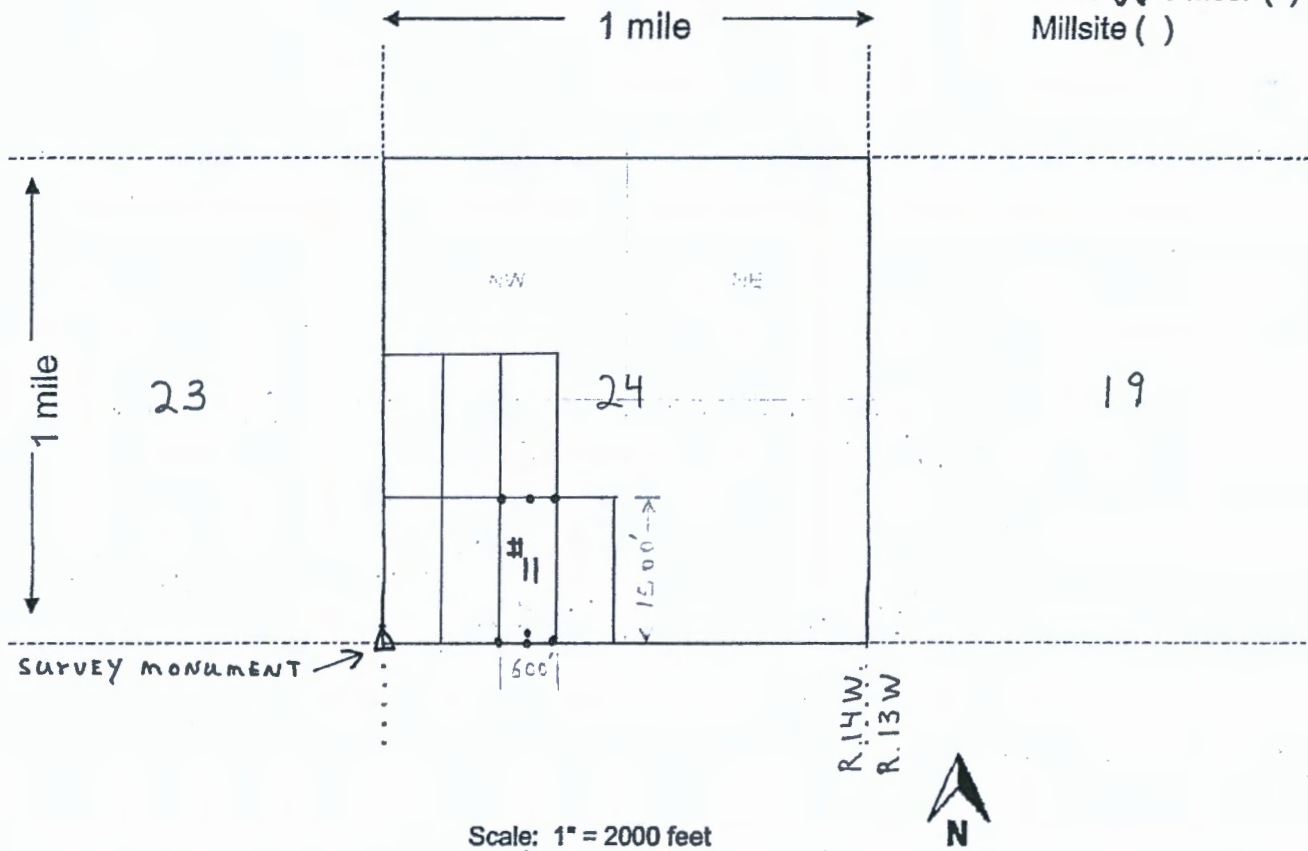
Print Name(s) Nicholas Barr

Signature(s) [Signature] (agent)

AMC462440

MINING CLAIM MAP

Lode (X) Placer ()
Millsite ()



Scale: 1" = 2000 feet

1. The above map depicts the Cello # 11 mining claim, which is located in Section (s) 24, Township 20 N, Range 14 W, Gila and Salt River Base and Meridian, Mohave County, Arizona. Total claim acreage is 20

2. The type of corner and location monuments used are as follows: 2" x 2" x 4 ft wooden posts

3. The bearings and distances in degrees and feet between claim corners and to a public land survey monument are as depicted on the map.

4. If the claim is a placer or millsite claim with exterior limits conforming to legal subdivisions of the public survey, provide a legal description of the claim _____

2005

FEE# 2020064862

After recording return to:
Pershing Resources Co., Inc.
200 S. Virginia St., 8th Floor
Reno, Nevada 89501

OFFICIAL RECORDS
OF MOHAVE COUNTY
KRISTI BLAIR,
COUNTY RECORDER



11/04/2020 04:38 PM Fee: \$30.00

PAGE: 1 of 2

LOCATION NOTICE FOR LODE MINING CLAIM

Amendment BLM Serial # _____

NOTICE is HEREBY GIVEN that the Cello # 12
lode mining claim has been co-located by
Pershing Resources Co., Inc & Americas Gold Explor. Inc.
whose current mailing address is 200 S. Virginia St.,
8th Floor, Reno, NV 89501

RECEIVED	BLM AZ STATE OFFICE	2020 DEC 17 A 8:55	PHOENIX, ARIZONA
BLM Date Stamp			

The general course of this claim is North-South and it is situated in Mohave
County, Arizona. This claim is 1500 feet in length and 600 feet in width.

20 Total Claim Acreage. This claim runs from the location monument on which this location notice
is posted on the centerline of the claim approximately 1480 feet in a North direction to the North
end line and 20 feet in a South direction to the South end line. This claim is marked by six
monuments, one at each corner and one at the center of each end line of the claim.

The location monument on which this notice is posted is situated within Section 24, Township 20
N, Range 14 W, Gila Salt River Base and Meridian, Arizona and this claim encompasses portions
of the following quarter section(s), section(s), Township(s) and Range(s) _____

SW 1/4 Section 24, T. 20 N., R 14 W

Gila Salt River Base and Meridian, Arizona.

The locality of this claim with reference to some natural object or permanent monument and additional information
(if any) concerning its locality are as follows: Northeast corner of claim is located 1500 ft NORTH
and 1200 feet EAST of a permanent survey monument located at the southeast corner
of Section 23, Township 20 N., Range 14 West, GSRB & M

The above information is shown on the attached map.

DATED AND POSTED on the ground this 18 day of September, 2020

LOCATOR(s) AGENT

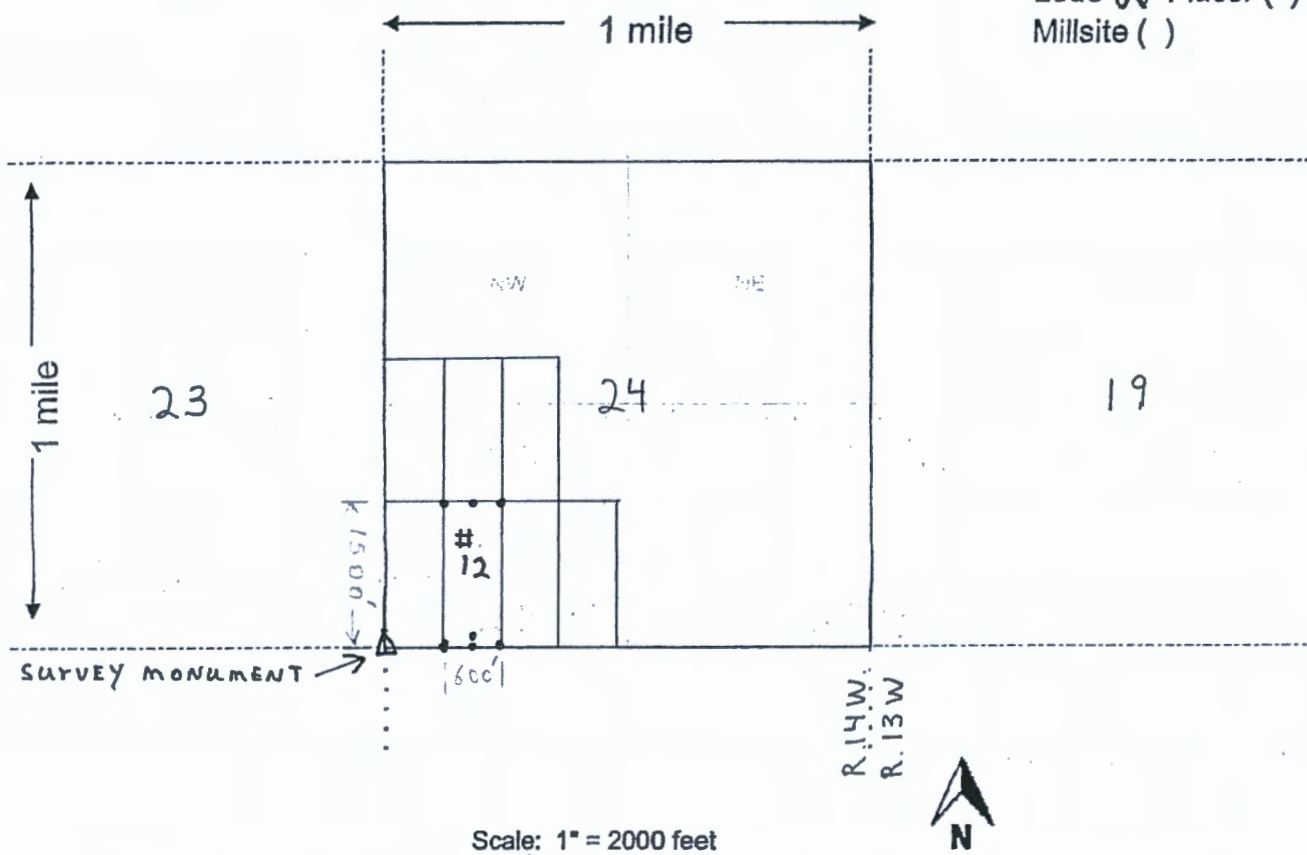
Print Name(s) Nicholas Barr

Signature(s) Nicholas Barr
(agent)

AMC462441

MINING CLAIM MAP

Lode (X) Placer ()
Millsite ()



Scale: 1" = 2000 feet

1. The above map depicts the Cello # 12 mining claim, which is located in Section (s) 24, Township 20 N, Range 14 W, Gila and Salt River Base and Meridian, Mohave County, Arizona. Total claim acreage is 20

2. The type of corner and location monuments used are as follows: 2" x 2" x 4ft wooden posts

3. The bearings and distances in degrees and feet between claim corners and to a public land survey monument are as depicted on the map.

4. If the claim is a placer or millsite claim with exterior limits conforming to legal subdivisions of the public survey, provide a legal description of the claim _____

2005

FEE# 2020064863

After recording return to:

Pershing Resources Co., Inc.
200 S. Virginia St., 8th Floor
Reno, Nevada 89501

OFFICIAL RECORDS
OF MOHAVE COUNTY
KRISTI BLAIR,
COUNTY RECORDER



11/04/2020 04:38 PM Fee: \$30.00

PAGE: 1 of 2

LOCATION NOTICE FOR LODE MINING CLAIM

Amendment BLM Serial # _____

NOTICE is HEREBY GIVEN that the Cello # 13
loade mining claim has been co-located by
Pershing Resources Co., Inc & Americas Gold Explor. Inc.
whose current mailing address is 200 S. Virginia St.,
8 th Floor, Reno, NV 89501

RECEIVED
DEPT. OF STATE OFFICE
2020 DEC 17 A 8:55
PHOENIX, ARIZONA
BLM
Date
Stamp

The general course of this claim is North-South and it is situated in Mohave
County, Arizona. This claim is 1500 feet in length and 600 feet in width.

20 Total Claim Acreage. This claim runs from the location monument on which this location notice
is posted on the centerline of the claim approximately 1480 feet in a North direction to the North
end line and 20 feet in a South direction to the South end line. This claim is marked by six
monuments, one at each corner and one at the center of each end line of the claim.

The location monument on which this notice is posted is situated within Section 24, Township 20
N, Range 14 W, Gila Salt River Base and Meridian, Arizona and this claim encompasses portions
of the following quarter section(s), section(s), Township(s) and Range(s) _____

SW 1/4 Section 24, T. 20 N., R 14 W

Gila Salt River Base and Meridian, Arizona.

The locality of this claim with reference to some natural object or permanent monument and additional information
(if any) concerning its locality are as follows: Northeast corner of claim is located 1500 ft NORTH
and 600 feet EAST of a permanent survey monument located at the southeast corner
of Section 23, Township 20 N., Range 14 West, GSRB & M

The above information is shown on the attached map.

DATED AND POSTED on the ground this 18 day of September, 2020

LOCATOR(s) AGENT

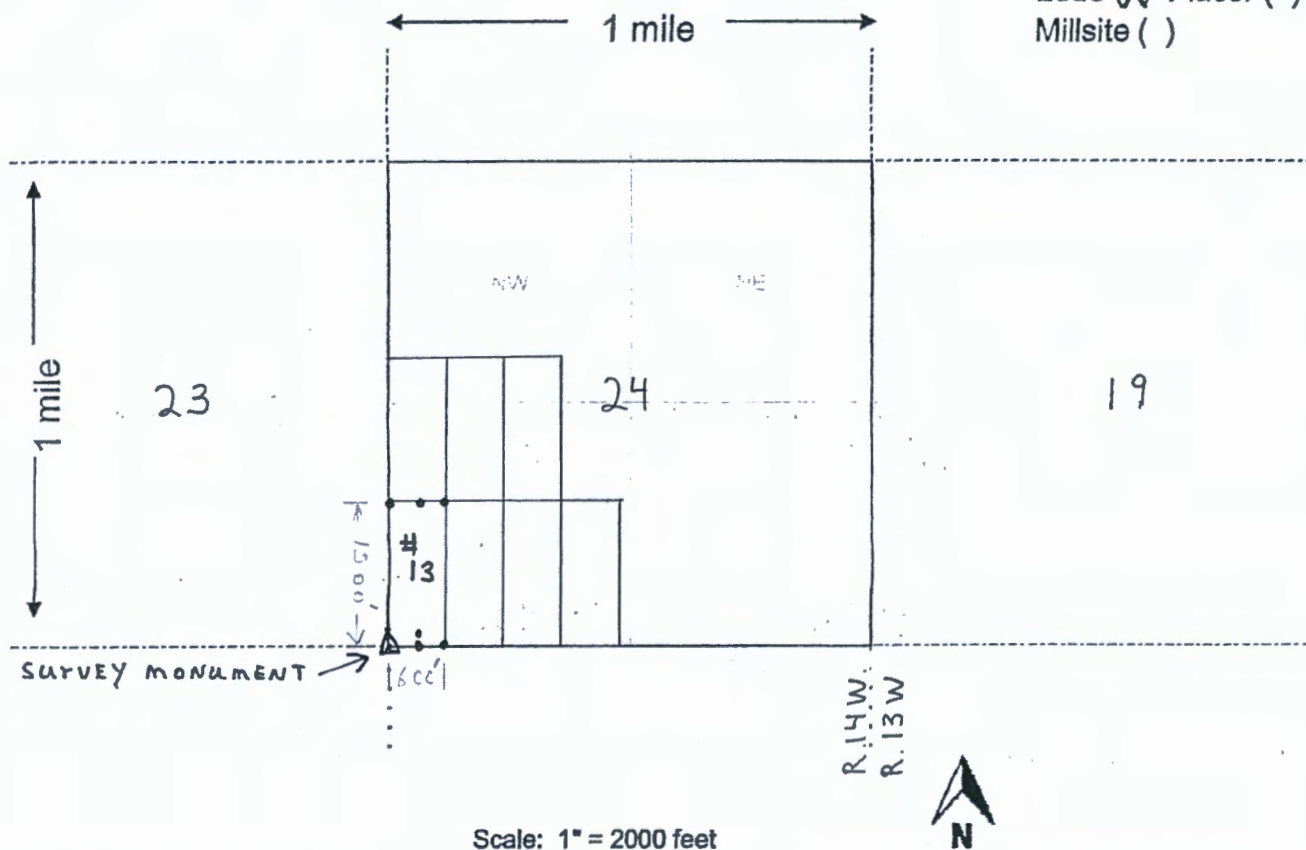
Print Name(s) Nicholas Barr

Signature(s) Nicholas Barr
(agent)

AMC462442

MINING CLAIM MAP

Lode (X) Placer ()
Millsite ()



Scale: 1" = 2000 feet

1. The above map depicts the Cello # 13 mining claim, which is located in Section (s) 24, Township 20 N, Range 14 W, Gila and Salt River Base and Meridian, Mohave County, Arizona. Total claim acreage is 20

2. The type of corner and location monuments used are as follows: 2" x 2" x 4ft wooden posts

3. The bearings and distances in degrees and feet between claim corners and to a public land survey monument are as depicted on the map.

4. If the claim is a placer or millsite claim with exterior limits conforming to legal subdivisions of the public survey, provide a legal description of the claim _____

2 UPS

After recording return to:

Pershing Resources Co., Inc.
200 S. Virginia St., 8th Floor
Reno, Nevada 89501

FEE# 2020064864

OFFICIAL RECORDS
OF MOHAVE COUNTY
KRISTI BLAIR,
COUNTY RECORDER



11/04/2020 04:38 PM Fee: \$30.00

PAGE: 1 of 2

LOCATION NOTICE FOR LODE MINING CLAIM

Amendment BLM Serial # _____

NOTICE is HEREBY GIVEN that the Cello # 14
lode mining claim has been co-located by
Pershing Resources Co., Inc & Americas Gold Explor. Inc.
whose current mailing address is 200 S. Virginia St.,
8 th Floor, Reno, NV 89501

BLM
Date
Stamp

2020 DEC 17 A 8:55
PHOENIX, ARIZONA

RECEIVED
BLM AND STATE OFFICES

The general course of this claim is North-South and It is situated in Mohave
County, Arizona. This claim is 1500 feet in length and 600 feet in width.

20 Total Claim Acreage. This claim runs from the location monument on which this location notice
is posted on the centerline of the claim approximately 20 feet in a North direction to the North
end line and 1480 feet in a South direction to the South end line. This claim is marked by six
monuments, one at each corner and one at the center of each end line of the claim.

The location monument on which this notice is posted is situated within Section 23, Township 20
N, Range 14 W, Gila Salt River Base and Meridian, Arizona and this claim encompasses portions
of the following quarter section(s), section(s), Township(s) and Range(s) _____

SE 1/4 Section 23, T. 20 N., R. 14 W.

Gila Salt River Base and Meridian, Arizona.

The locality of this claim with reference to some natural object or permanent monument and additional information
(if any) concerning its locality are as follows: Northeast corner of claim is located 1500 ft NORTH
and 0 feet WEST of a permanent survey monument located at the southeast corner
of Section 23, Township 20 N., Range 14 West, GSRB & M

The above information is shown on the attached map.

DATED AND POSTED on the ground this 18 day of September, 2020

LOCATOR(s) AGENT

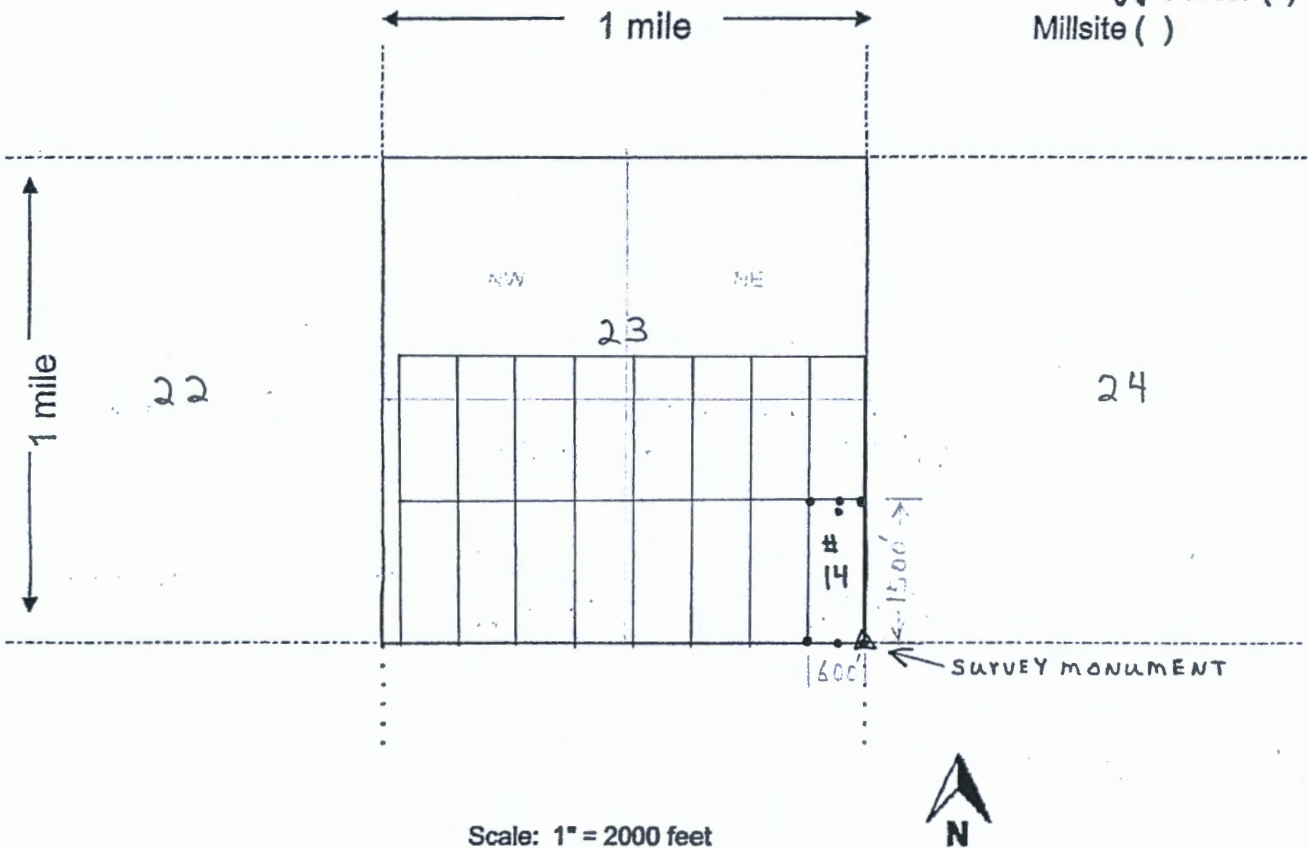
Print Name(s) Nicholas Barr

Signature(s) Nicholas Barr
(agent)

AMC462443

MINING CLAIM MAP

Lode (X) Placer ()
Millsite ()



Scale: 1" = 2000 feet

1. The above map depicts the Cello # 14 mining claim, which is located in Section (s) 23, Township 20 N, Range 14 W, Gila and Salt River Base and Meridian, Mohave County, Arizona. Total claim acreage is 20

2. The type of corner and location monuments used are as follows: 2" x 2" x 4ft wooden posts

3. The bearings and distances in degrees and feet between claim corners and to a public land survey monument are as depicted on the map.

4. If the claim is a placer or millsite claim with exterior limits conforming to legal subdivisions of the public survey, provide a legal description of the claim _____

2 UPS

After recording return to:

Pershing Resources Co., Inc.
200 S. Virginia St., 8th Floor
Reno, Nevada 89501

FEE# 2020064865

OFFICIAL RECORDS
OF MOHAVE COUNTY
KRISTI BLAIR,
COUNTY RECORDER



11/04/2020 04:38 PM Fee: \$30.00

PAGE: 1 of 2

LOCATION NOTICE FOR LODE MINING CLAIM

Amendment BLM Serial # _____

NOTICE is HEREBY GIVEN that the Cello # 15
lode mining claim has been co-located by
Pershing Resources Co., Inc & Americas Gold Explor. Inc.
whose current mailing address is 200 S. Virginia St.,
8 th Floor, Reno, NV 89501

RECEIVED	2020 DEC 17 A 8:55	PHOENIX, ARIZONA
BLM	Date	Stamp

The general course of this claim is North-South and it is situated in Mohave
County, Arizona. This claim is 1500 feet in length and 600 feet in width.

20 Total Claim Acreage. This claim runs from the location monument on which this location notice
is posted on the centerline of the claim approximately 1480 feet in a North direction to the North
end line and 20 feet in a South direction to the South end line. This claim is marked by six
monuments, one at each corner and one at the center of each end line of the claim.

The location monument on which this notice is posted is situated within Section 23, Township 20
N, Range 14 W, Gila Salt River Base and Meridian, Arizona and this claim encompasses portions
of the following quarter section(s), section(s), Township(s) and Range(s) _____

SE 1/4 Section 23, T. 20 N., R. 14 W.

Gila Salt River Base and Meridian, Arizona.

The locality of this claim with reference to some natural object or permanent monument and additional information
(if any) concerning its locality are as follows: Northeast corner of claim is located 1500 ft NORTH
and 600 feet WEST of a permanent survey monument located at the southeast corner
of Section 23, Township 20 N., Range 14 West, GSRB & M

The above information is shown on the attached map.

DATED AND POSTED on the ground this 18 day of September, 2020

LOCATOR(s) AGENT

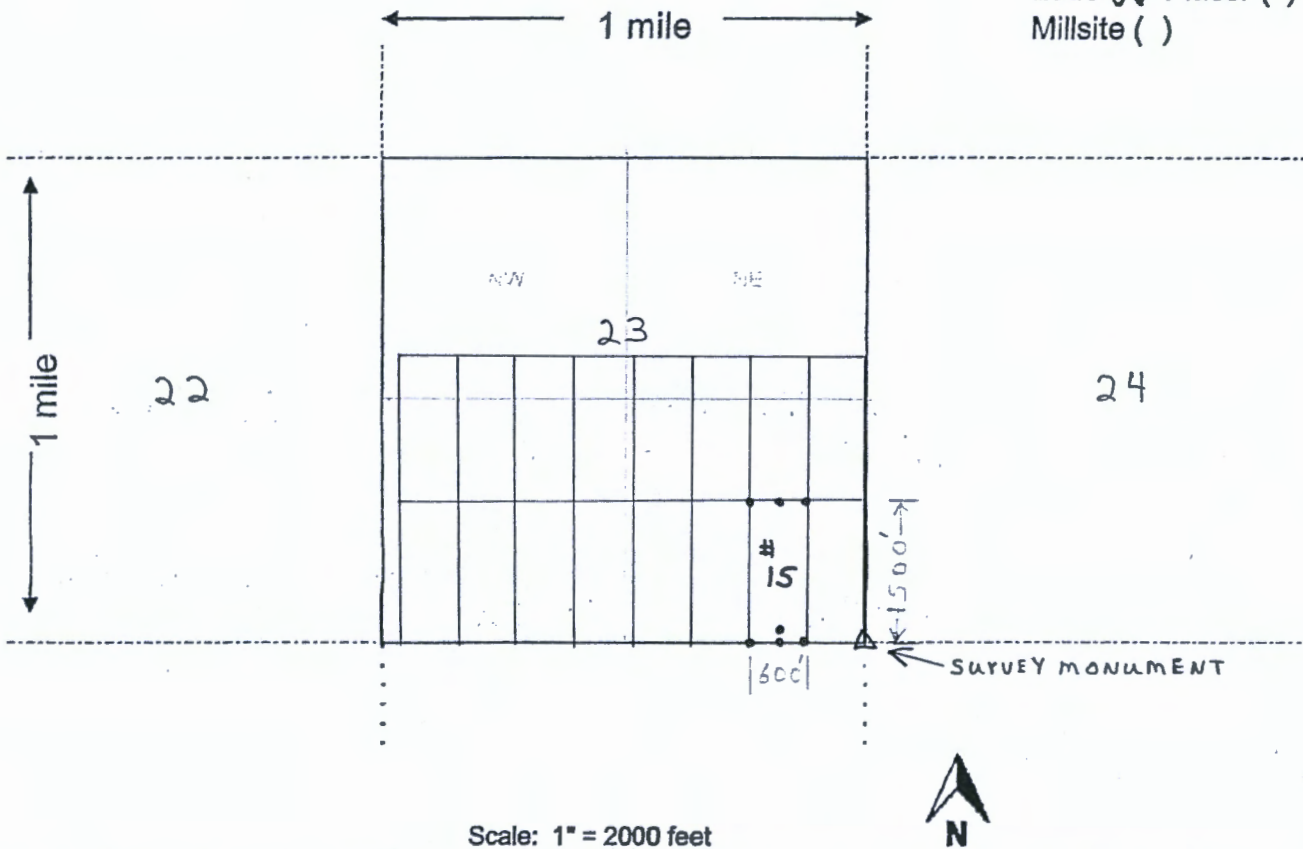
Print Name(s) Nicholas Barr

Signature(s) Nicholas Barr
(agent)

AMC462444

MINING CLAIM MAP

Lode (X) Placer ()
Millsite ()



1. The above map depicts the Cello # 15 mining claim, which is located in Section (s) 23, Township 20 N, Range 14 W, Gila and Salt River Base and Meridian, Mohave County, Arizona. Total claim acreage is 20

2. The type of corner and location monuments used are as follows: 2" x 2" x 4ft wooden posts

3. The bearings and distances in degrees and feet between claim corners and to a public land survey monument are as depicted on the map.

4. If the claim is a placer or millsite claim with exterior limits conforming to legal subdivisions of the public survey, provide a legal description of the claim _____

ZUPS

After recording return to:

Pershing Resources Co., Inc.
200 S. Virginia St., 8th Floor
Reno, Nevada 89501

FEE# 2020064866

OFFICIAL RECORDS
OF MOHAVE COUNTY
KRISTI BLAIR,
COUNTY RECORDER



11/04/2020 04:38 PM Fee: \$30.00

PAGE: 1 of 2

LOCATION NOTICE FOR LODE MINING CLAIM

Amendment BLM Serial # _____

NOTICE is HEREBY GIVEN that the Cello # 16
lode mining claim has been co-located by
Pershing Resources Co., Inc & Americas Gold Explor. Inc.
whose current mailing address is 200 S. Virginia St.,
8th Floor, Reno, NV 89501

RECEIVED	2020 DEC 17 A 8:55	PHOENIX, ARIZONA
BLM	Date	Stamp

The general course of this claim is North-South and it is situated in Mohave
County, Arizona. This claim is 1500 feet in length and 600 feet in width.

20 Total Claim Acreage. This claim runs from the location monument on which this location notice
is posted on the centerline of the claim approximately 1480 feet in a North direction to the North
end line and 20 feet in a South direction to the South end line. This claim is marked by six
monuments, one at each corner and one at the center of each end line of the claim.

The location monument on which this notice is posted is situated within Section 23, Township 20
N, Range 14 W, Gila Salt River Base and Meridian, Arizona and this claim encompasses portions
of the following quarter section(s), section(s), Township(s) and Range(s) _____

SE 1/4 Section 23, T. 20 N., R. 14 W.

Gila Salt River Base and Meridian, Arizona.

The locality of this claim with reference to some natural object or permanent monument and additional information
(if any) concerning its locality are as follows: Northeast corner of claim is located 1500 ft NORTH
and 1200 feet WEST of a permanent survey monument located at the southeast corner
of Section 23, Township 20 N., Range 14 West, GSRB & M

The above information is shown on the attached map.

DATED AND POSTED on the ground this 18 day of September, 2020

LOCATOR(s) AGENT

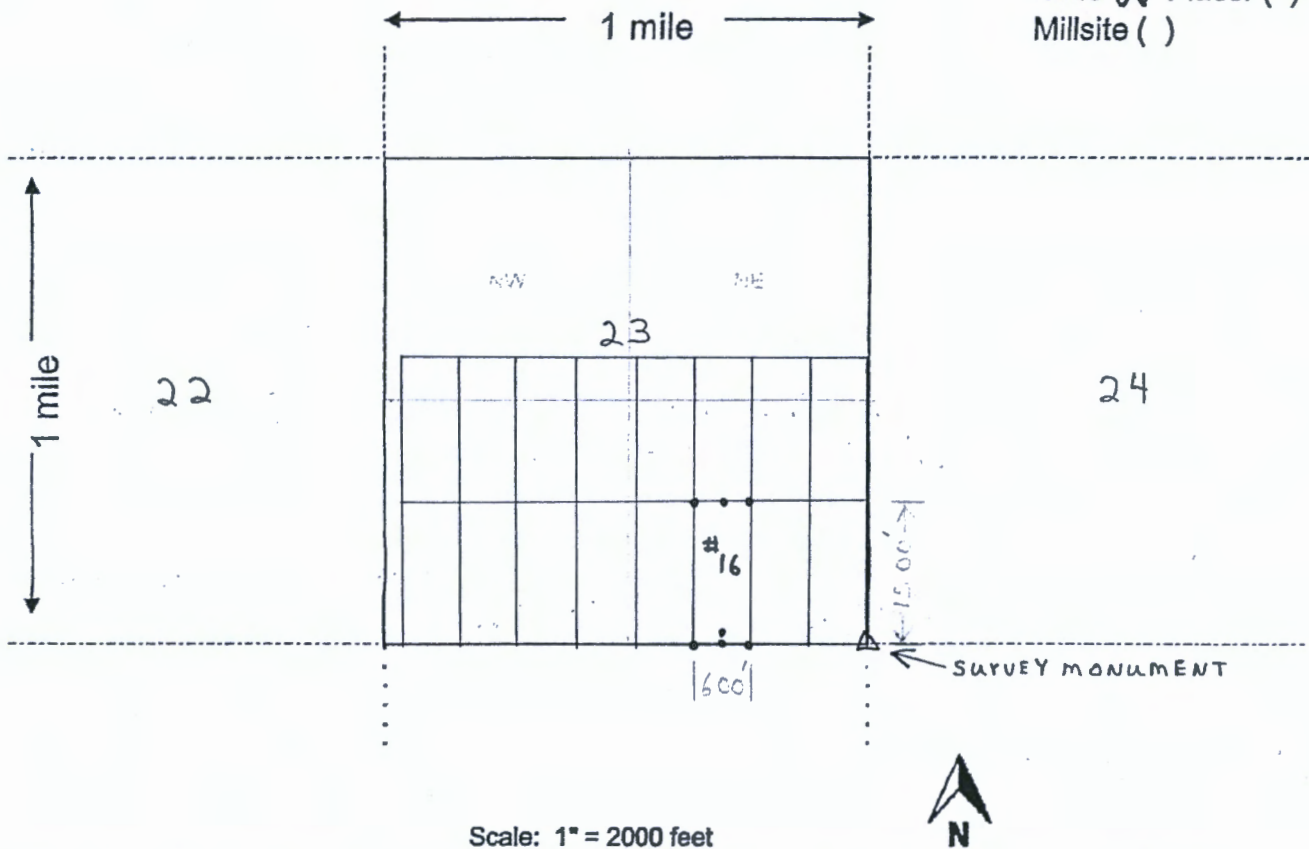
Print Name(s) Nicholas Barr

Signature(s) Nicholas Barr
(agent)

AMC462445

MINING CLAIM MAP

Lode (X) Placer ()
Millsite ()



Scale: 1" = 2000 feet

1. The above map depicts the Cello # 16 mining claim, which is located in Section (s) 23, Township 20 N, Range 14 W, Gila and Salt River Base and Meridian, Mohave County, Arizona. Total claim acreage is 20

2. The type of corner and location monuments used are as follows: 2" x 2" x 4ft wooden posts

3. The bearings and distances in degrees and feet between claim corners and to a public land survey monument are as depicted on the map.

4. If the claim is a placer or millsite claim with exterior limits conforming to legal subdivisions of the public survey, provide a legal description of the claim _____

2095

After recording return to:
Pershing Resources Co., Inc.
200 S. Virginia St., 8th Floor
Reno, Nevada 89501

FEE# 2020064867

OFFICIAL RECORDS
OF MOHAVE COUNTY
KRISTI BLAIR,
COUNTY RECORDER



11/04/2020 04:38 PM Fee: \$30.00

PAGE: 1 of 2

LOCATION NOTICE FOR LODE MINING CLAIM

Amendment BLM Serial # _____

NOTICE is HEREBY GIVEN that the Cello # 17
lode mining claim has been co-located by
Pershing Resources Co., Inc & Americas Gold Explor. Inc.
whose current mailing address is 200 S. Virginia St.,
8 th Floor, Reno, NV 89501

RECEIVED	PHOENIX, ARIZONA	2020 DEC 17 A 8:55
BLM Date Stamp		

The general course of this claim is North-South and it is situated in Mohave
County, Arizona. This claim is 1500 feet in length and 600 feet in width.

20 Total Claim Acreage. This claim runs from the location monument on which this location notice
is posted on the centerline of the claim approximately 1480 feet in a North direction to the North
end line and 20 feet in a South direction to the South end line. This claim is marked by six
monuments, one at each corner and one at the center of each end line of the claim.

The location monument on which this notice is posted is situated within Section 23, Township 20
N, Range 14 W, Gila Salt River Base and Meridian, Arizona and this claim encompasses portions
of the following quarter section(s), section(s), Township(s) and Range(s) _____

SE 1/4 Section 23, T. 20 N., R. 14 W.

Gila Salt River Base and Meridian, Arizona.

The locality of this claim with reference to some natural object or permanent monument and additional information
(if any) concerning its locality are as follows: Northeast corner of claim is located 1500 ft NORTH
and 1800 feet WEST of a permanent survey monument located at the southeast corner
of Section 23, Township 20 N., Range 14 West, GSRB & M

The above information is shown on the attached map.

DATED AND POSTED on the ground this 18 day of September, 2020

LOCATOR(s) AGENT

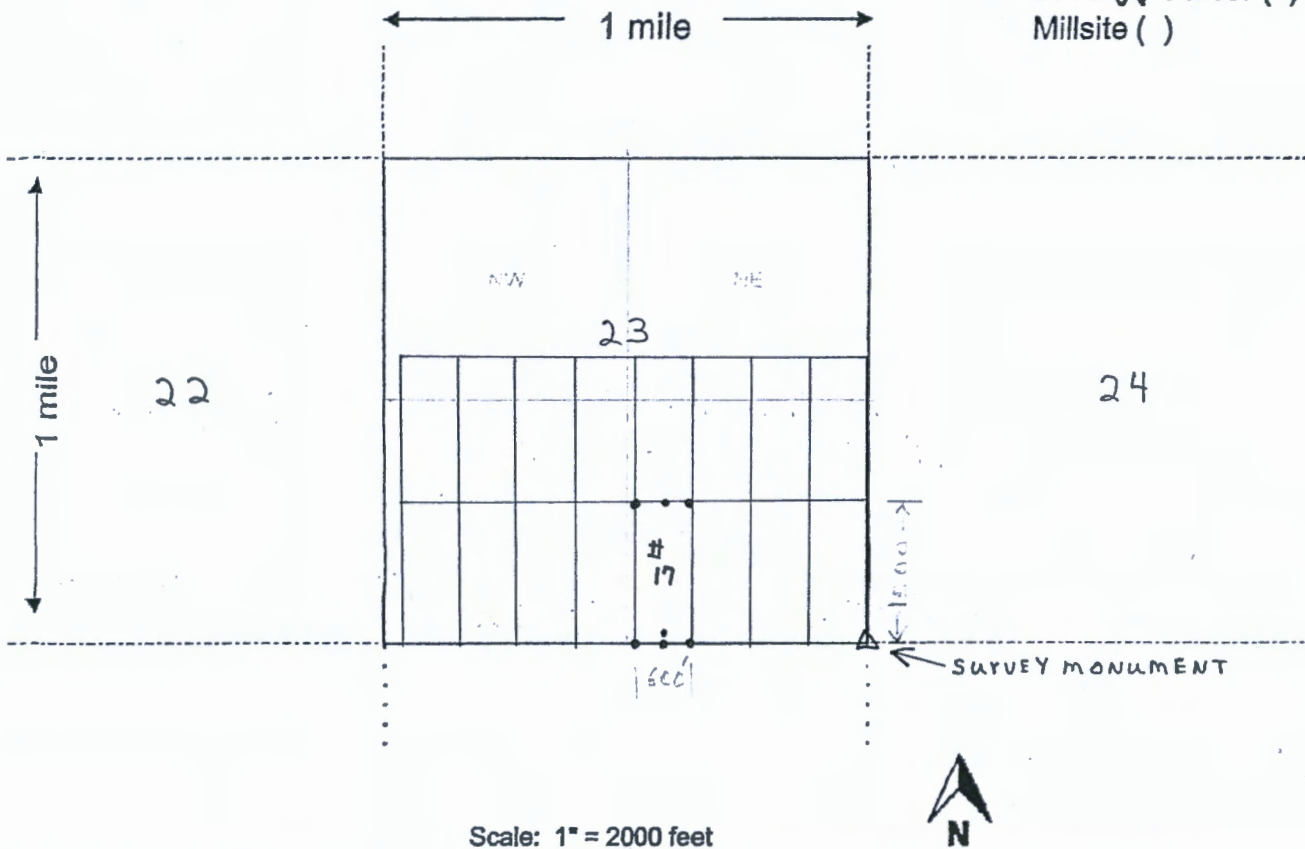
Print Name(s) Nicholas Barr

Signature(s) Nicholas Barr
(agent)

AMC462446

MINING CLAIM MAP

Lode (X) Placer ()
Millsite ()



1. The above map depicts the Cello # 17 mining claim, which is located in Section (s) 23, Township 20 N, Range 14 W, Gila and Salt River Base and Meridian, Mohave County, Arizona. Total claim acreage is 20
2. The type of corner and location monuments used are as follows: 2" x 2" x 4ft wooden posts
3. The bearings and distances in degrees and feet between claim corners and to a public land survey monument are as depicted on the map.
4. If the claim is a placer or millsite claim with exterior limits conforming to legal subdivisions of the public survey, provide a legal description of the claim _____

20PS

FEE# 2020064868



OFFICIAL RECORDS OF MOHAVE COUNTY KRISTI BLAIR, COUNTY RECORDER

11/04/2020 04:38 PM Fee: \$30.00

PAGE: 1 of 2

After recording return to:

Pershing Resources Co., Inc. 200 S. Virginia St., 8th Floor Reno, Nevada 89501

LOCATION NOTICE FOR LODE MINING CLAIM

Amendment BLM Serial # _____

NOTICE is HEREBY GIVEN that the Cello # 18 lode mining claim has been co-located by Pershing Resources Co., Inc & Americas Gold Explor. Inc. whose current mailing address is 200 S. Virginia St., 8th Floor, Reno, NV 89501

Stamp area containing: BLM Date Stamp, PHOENIX, ARIZONA, 2020 DEC 17 A 8:55, RECEIVED

The general course of this claim is North-South and it is situated in Mohave County, Arizona. This claim is 1500 feet in length and 600 feet in width.

20 Total Claim Acreage. This claim runs from the location monument on which this location notice is posted on the centerline of the claim approximately 20 feet in a North direction to the North end line and 1480 feet in a South direction to the South end line. This claim is marked by six monuments, one at each corner and one at the center of each end line of the claim.

The location monument on which this notice is posted is situated within Section 23, Township 20 N, Range 14 W, Gila Salt River Base and Meridian, Arizona and this claim encompasses portions of the following quarter section(s), section(s), Township(s) and Range(s)

SW 1/4 Section 23, T. 20 N., R. 14 W.

Gila Salt River Base and Meridian, Arizona.

The locality of this claim with reference to some natural object or permanent monument and additional information (if any) concerning its locality are as follows: Northeast corner of claim is located 1500 ft NORTH and 2400 feet WEST of a permanent survey monument located at the southeast corner of Section 23, Township 20 N., Range 14 West, GSRB & M

The above information is shown on the attached map.

DATED AND POSTED on the ground this 18 day of September, 2020

LOCATOR(s) AGENT

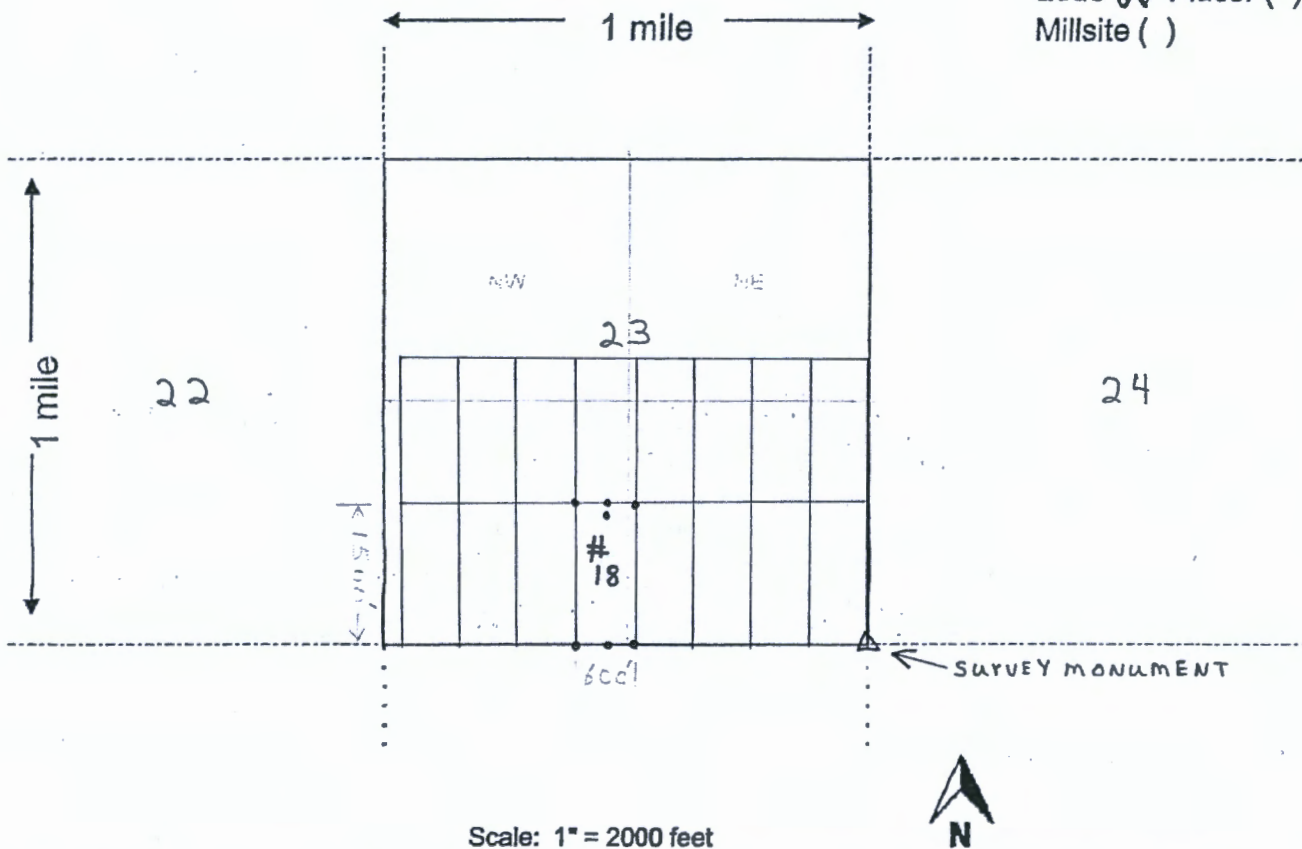
Print Name(s) Nicholas Barr

Signature(s) [Signature] (agent)

AMC462447

MINING CLAIM MAP

Lode (X) Placer ()
Millsite ()



Scale: 1" = 2000 feet

1. The above map depicts the Cello # 18 mining claim, which is located in Section (s) 23, Township 20 N, Range 14 W, Gila and Salt River Base and Meridian, Mohave County, Arizona. Total claim acreage is 20

2. The type of corner and location monuments used are as follows: 2" x 2" x 4 ft wooden posts

3. The bearings and distances in degrees and feet between claim corners and to a public land survey monument are as depicted on the map.

4. If the claim is a placer or millsite claim with exterior limits conforming to legal subdivisions of the public survey, provide a legal description of the claim _____

20PS

FEE# 2020064869



OFFICIAL RECORDS OF MOHAVE COUNTY KRISTI BLAIR, COUNTY RECORDER

11/04/2020 04:38 PM Fee: \$30.00

PAGE: 1 of 2

After recording return to:

Pershing Resources Co., Inc. 200 S. Virginia St., 8th Floor Reno, Nevada 89501

LOCATION NOTICE FOR LODE MINING CLAIM

Amendment BLM Serial # _____

NOTICE is HEREBY GIVEN that the Cello # 19 lode mining claim has been co-located by Pershing Resources Co., Inc & Americas Gold Explor. Inc. whose current mailing address is 200 S. Virginia St., 8th Floor, Reno, NV 89501

RECEIVED stamp: 2020 DEC 17 A 8:55 PHOENIX, ARIZONA BLM Date Stamp

The general course of this claim is North-South and it is situated in Mohave County, Arizona. This claim is 1500 feet in length and 600 feet in width.

20 Total Claim Acreage. This claim runs from the location monument on which this location notice is posted on the centerline of the claim approximately 1480 feet in a North direction to the North end line and 20 feet in a South direction to the South end line. This claim is marked by six monuments, one at each corner and one at the center of each end line of the claim.

The location monument on which this notice is posted is situated within Section 23, Township 20 N, Range 14 W, Gila Salt River Base and Meridian, Arizona and this claim encompasses portions of the following quarter section(s), section(s), Township(s) and Range(s)

SW 1/4 Section 23, T. 20 N., R. 14 W.

Gila Salt River Base and Meridian, Arizona.

The locality of this claim with reference to some natural object or permanent monument and additional information (if any) concerning its locality are as follows: Northeast corner of claim is located 1500 ft NORTH and 3000 feet WEST of a permanent survey monument located at the southeast corner of Section 23, Township 20 N., Range 14 West, GSRB & M

The above information is shown on the attached map.

DATED AND POSTED on the ground this 18 day of September, 20 20

LOCATOR(s) AGENT

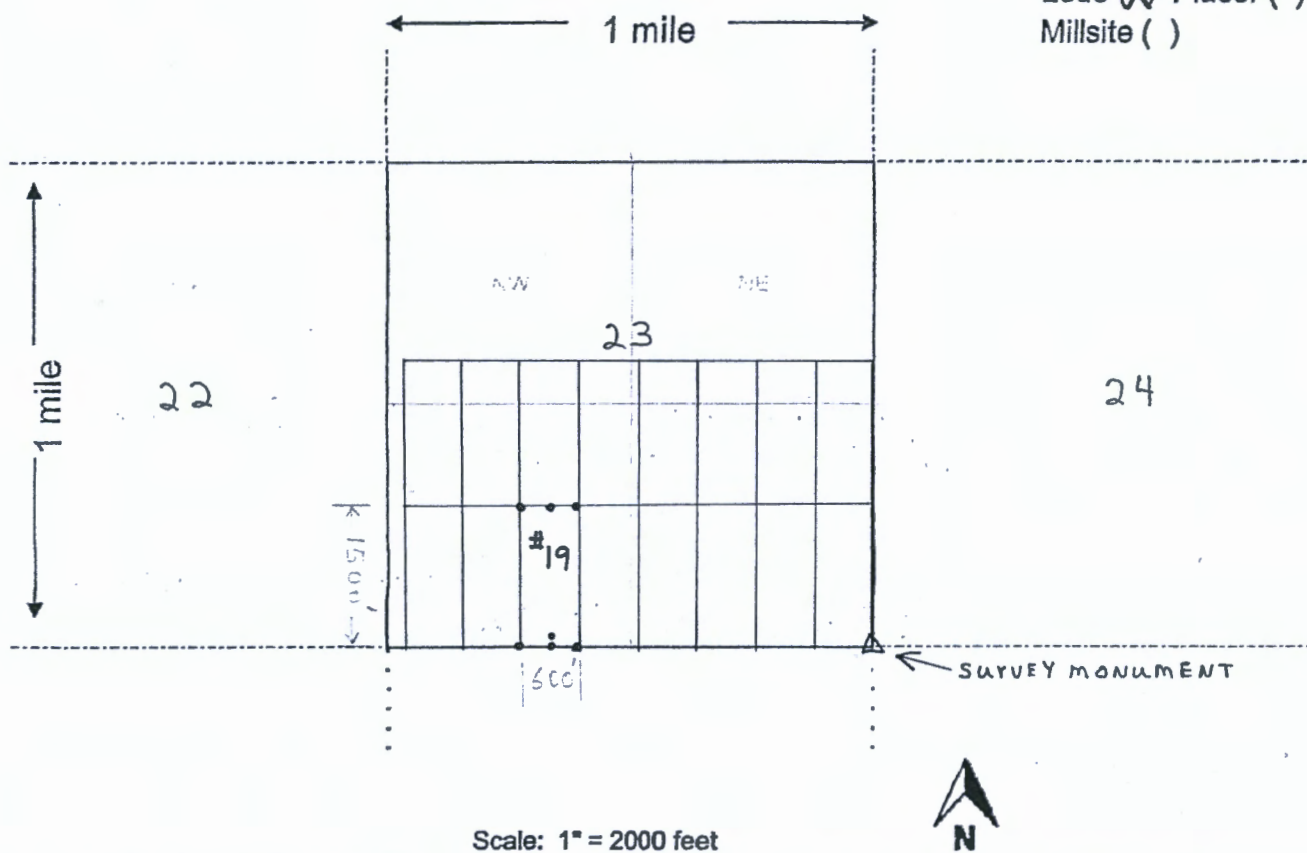
Print Name(s) Nicholas Barr

Signature(s) Nicholas Barr (agent)

AMC462448

MINING CLAIM MAP

Lode (X) Placer ()
Millsite ()



Scale: 1" = 2000 feet

1. The above map depicts the Cello # 19 mining claim, which is located in Section (s) 23, Township 20 N, Range 14 W, Gila and Salt River Base and Meridian, Mohave County, Arizona. Total claim acreage is 20

2. The type of corner and location monuments used are as follows: 2" x 2" x 4ft wooden posts

3. The bearings and distances in degrees and feet between claim corners and to a public land survey monument are as depicted on the map.

4. If the claim is a placer or millsite claim with exterior limits conforming to legal subdivisions of the public survey, provide a legal description of the claim _____

20PS

After recording return to:

Pershing Resources Co., Inc.
200 S. Virginia St., 8th Floor
Reno, Nevada 89501

FEE# 2020064870

OFFICIAL RECORDS
OF MOHAVE COUNTY
KRISTI BLAIR,
COUNTY RECORDER



11/04/2020 04:38 PM Fee: \$30.00

PAGE: 1 of 2

LOCATION NOTICE FOR LODE MINING CLAIM

Amendment BLM Serial # _____

NOTICE is HEREBY GIVEN that the Cello # 20
Lode mining claim has been co-located by
Pershing Resources Co., Inc & Americas Gold Explor. Inc.
whose current mailing address is 200 S. Virginia St.,
8th Floor, Reno, NV 89501

BLM
Date
Stamp

2020 DEC 17 A 8:55
PHOENIX, ARIZONA

RECEIVED
BLM STATE OFFICE

The general course of this claim is North-South and it is situated in Mohave
County, Arizona. This claim is 1500 feet in length and 600 feet in width.

20 Total Claim Acreage. This claim runs from the location monument on which this location notice
is posted on the centerline of the claim approximately 1480 feet in a North direction to the North
end line and 20 feet in a South direction to the South end line. This claim is marked by six
monuments, one at each corner and one at the center of each end line of the claim.

The location monument on which this notice is posted is situated within Section 23, Township 20
N, Range 14 W, Gila Salt River Base and Meridian, Arizona and this claim encompasses portions
of the following quarter section(s), section(s), Township(s) and Range(s) _____

SW 1/4 Section 23, T. 20 N., R. 14 W.

Gila Salt River Base and Meridian, Arizona.

The locality of this claim with reference to some natural object or permanent monument and additional information
(if any) concerning its locality are as follows: Northeast corner of claim is located 1500 ft NORTH
and 3600 feet WEST of a permanent survey monument located at the southeast corner
of Section 23, Township 20 N., Range 14 West, GSRB & M

The above information is shown on the attached map.

DATED AND POSTED on the ground this 18 day of September, 2020

LOCATOR(s) AGENT

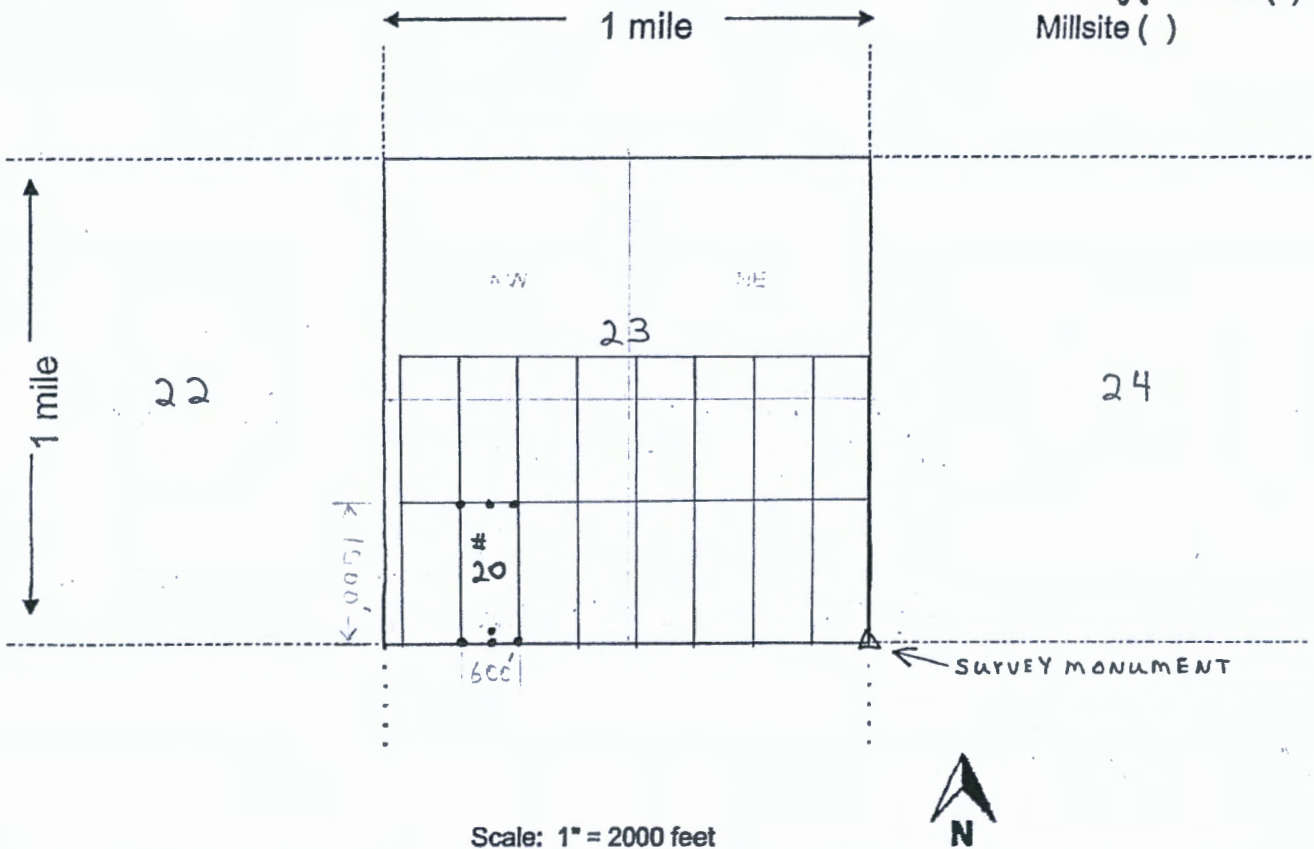
Print Name(s) Nicholas Barr

Signature(s) Nicholas Barr
(agent)

AMC462449

MINING CLAIM MAP

Lode (X) Placer ()
Millsite ()



Scale: 1" = 2000 feet

1. The above map depicts the Cello # 20 mining claim, which is located in Section (s) 23, Township 20 N, Range 14 W, Gila and Salt River Base and Meridian, Mohave County, Arizona. Total claim acreage is 20

2. The type of corner and location monuments used are as follows: 2" x 2" x 4ft wooden posts

3. The bearings and distances in degrees and feet between claim corners and to a public land survey monument are as depicted on the map.

4. If the claim is a placer or millsite claim with exterior limits conforming to legal subdivisions of the public survey, provide a legal description of the claim _____

ZUPS

FEE# 2020064871



OFFICIAL RECORDS OF MOHAVE COUNTY KRISTI BLAIR, COUNTY RECORDER

11/04/2020 04:38 PM Fee: \$30.00

PAGE: 1 of 2

After recording return to:

Pershing Resources Co., Inc. 200 S. Virginia St., 8th Floor Reno, Nevada 89501

LOCATION NOTICE FOR LODE MINING CLAIM

Amendment BLM Serial #

NOTICE is HEREBY GIVEN that the Cello # 21 lode mining claim has been co-located by Pershing Resources Co., Inc & Americas Gold Explor. Inc. whose current mailing address is 200 S. Virginia St., 8th Floor, Reno, NV 89501

Stamp area containing 'RECEIVED', '2020 DEC 17 A 8:55', and 'PHOENIX, ARIZONA'.

The general course of this claim is North-South and it is situated in Mohave County, Arizona. This claim is 1500 feet in length and 600 feet in width.

20 Total Claim Acreage. This claim runs from the location monument on which this location notice is posted on the centerline of the claim approximately 1480 feet in a North direction to the North end line and 20 feet in a South direction to the South end line. This claim is marked by six monuments, one at each corner and one at the center of each end line of the claim.

The location monument on which this notice is posted is situated within Section 23, Township 20 N, Range 14 W, Gila Salt River Base and Meridian, Arizona and this claim encompasses portions of the following quarter section(s), section(s), Township(s) and Range(s) SW 1/4 Section 23, T. 20 N., R. 14 W.

Gila Salt River Base and Meridian, Arizona.

The locality of this claim with reference to some natural object or permanent monument and additional information (if any) concerning its locality are as follows: Northeast corner of claim is located 1500 ft NORTH and 4200 feet WEST of a permanent survey monument located at the southeast corner of Section 23, Township 20 N., Range 14 West, GSRB & M

The above information is shown on the attached map.

DATED AND POSTED on the ground this 18 day of September, 2020.

LOCATOR(s) AGENT

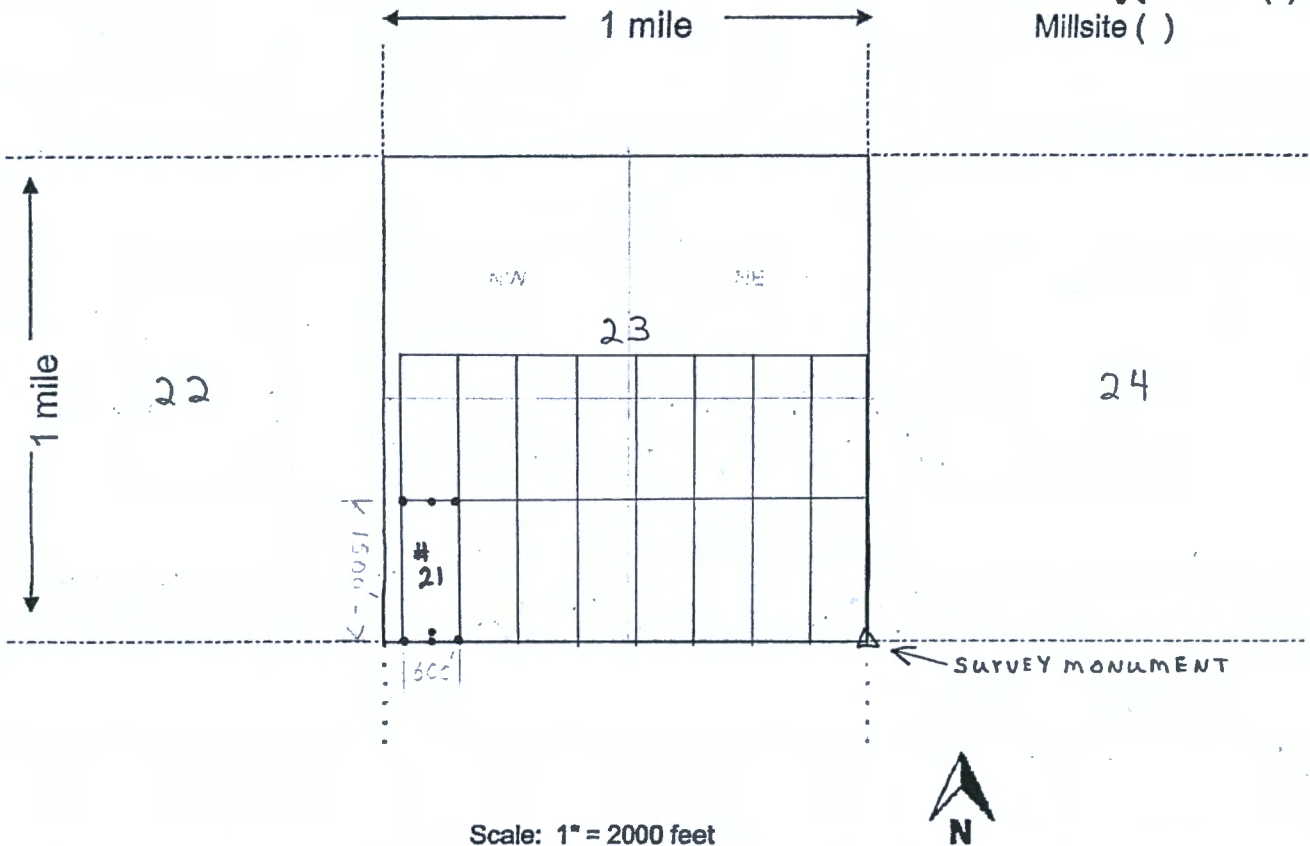
Print Name(s) Nicholas Barr

Signature(s) [Handwritten Signature] (agent)

AMC462450

MINING CLAIM MAP

Lode (X) Placer ()
 Millsite ()



Scale: 1" = 2000 feet

1. The above map depicts the Cello # 21 mining claim, which is located in Section (s) 23, Township 20 N, Range 14 W, Gila and Salt River Base and Meridian, Mohave County, Arizona. Total claim acreage is 20

2. The type of corner and location monuments used are as follows: 2" x 2" x 4ft wooden posts

3. The bearings and distances in degrees and feet between claim corners and to a public land survey monument are as depicted on the map.

4. If the claim is a placer or millsite claim with exterior limits conforming to legal subdivisions of the public survey, provide a legal description of the claim _____

2 VPS

After recording return to:
Pershing Resources Co., Inc.
200 S. Virginia St., 8th Floor
Reno, Nevada 89501

FEE# 2020064872

OFFICIAL RECORDS
OF MOHAVE COUNTY
KRISTI BLAIR,
COUNTY RECORDER



11/04/2020 04:38 PM Fee: \$30.00
PAGE: 1 of 2

LOCATION NOTICE FOR LODE MINING CLAIM

Amendment BLM Serial # _____

NOTICE is HEREBY GIVEN that the Cello # 22
lode mining claim has been co-located by
Pershing Resources Co., Inc & Americas Gold Explor. Inc.
whose current mailing address is 200 S. Virginia St.,
8 th Floor, Reno, NV 89501

RECEIVED	2020 DEC 17 A 8:55	PHOENIX, ARIZONA
BLM Date Stamp		

The general course of this claim is North-South and it is situated in Mohave
County, Arizona. This claim is 1500 feet in length and 600 feet in width.

20 Total Claim Acreage. This claim runs from the location monument on which this location notice
is posted on the centerline of the claim approximately 20 feet in a North direction to the North
end line and 1480 feet in a South direction to the South end line. This claim is marked by six
monuments, one at each corner and one at the center of each end line of the claim.

The location monument on which this notice is posted is situated within Section 26, Township 20
N, Range 14 W, Gila Salt River Base and Meridian, Arizona and this claim encompasses portions
of the following quarter section(s), section(s), Township(s) and Range(s) _____

NW 1/4 Section 26 T. 20 N., R 14 W

Gila Salt River Base and Meridian, Arizona.

The locality of this claim with reference to some natural object or permanent monument and additional information
(if any) concerning its locality are as follows: Northeast corner of claim is located 0 ft NORTH
and 4200 feet WEST of a permanent survey monument located at the southeast corner
of Section 23, Township 20 N., Range 14 West, GSRB & M

The above information is shown on the attached map.

DATED AND POSTED on the ground this 18 day of September, 2020

LOCATOR(s) AGENT

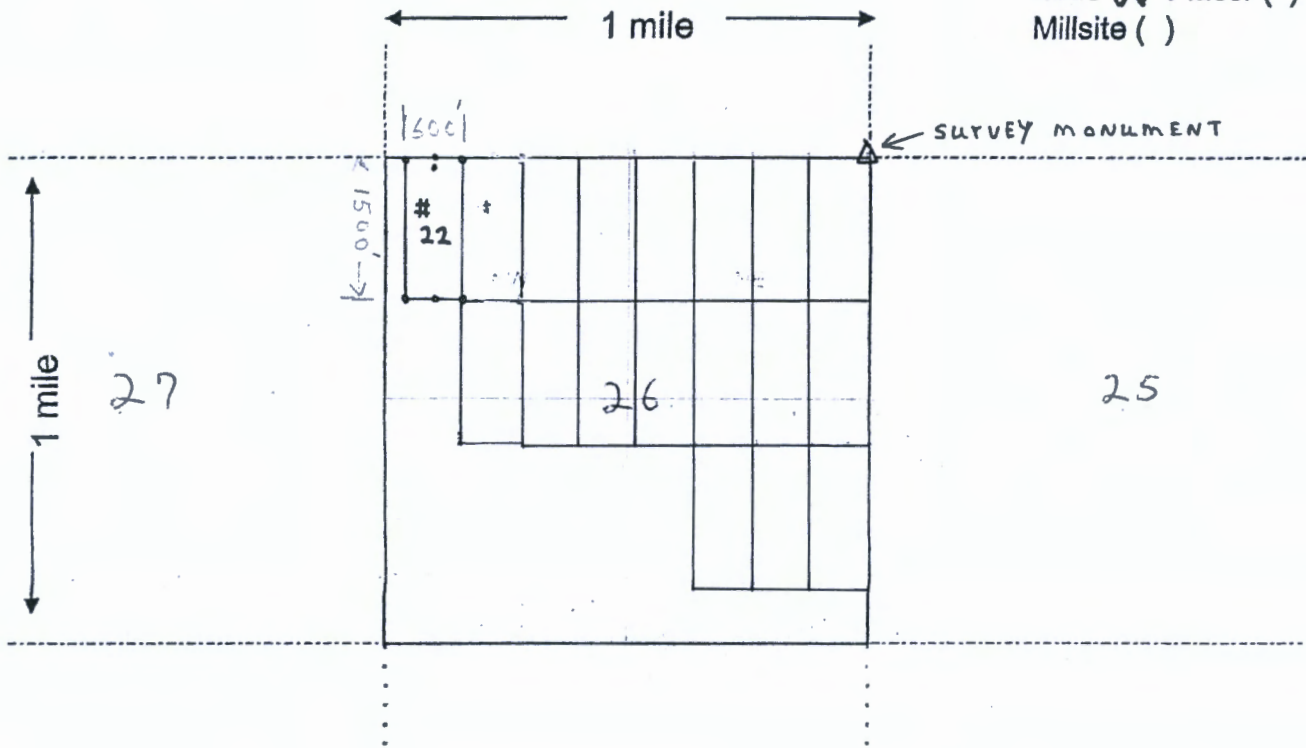
Print Name(s) Nicholas Barr

Signature(s) Nicholas Barr
(agent)

AMC462451

MINING CLAIM MAP

Lode (X) Placer ()
Millsite ()



Scale: 1" = 2000 feet



1. The above map depicts the Cello # 22 mining claim, which is located in Section (s) 26, Township 20 N, Range 14 W, Gila and Salt River Base and Meridian, Mohave County, Arizona. Total claim acreage is 20

2. The type of corner and location monuments used are as follows: 2" x 2" x 4ft wooden posts

3. The bearings and distances in degrees and feet between claim corners and to a public land survey monument are as depicted on the map.

4. If the claim is a placer or millsite claim with exterior limits conforming to legal subdivisions of the public survey, provide a legal description of the claim _____

2015

FEE# 2020064873



OFFICIAL RECORDS OF MOHAVE COUNTY KRISTI BLAIR, COUNTY RECORDER

11/04/2020 04:38 PM Fee: \$30.00 PAGE: 1 of 2

After recording return to: Pershing Resources Co., Inc. 200 S. Virginia St., 8th Floor Reno, Nevada 89501

LOCATION NOTICE FOR LODE MINING CLAIM

Amendment BLM Serial #

NOTICE is HEREBY GIVEN that the Cello # 23 lode mining claim has been co-located by Pershing Resources Co., Inc & Americas Gold Explor. Inc. whose current mailing address is 200 S. Virginia St., 8 th Floor, Reno, NV 89501

RECEIVED BLM AZ STAMP PHOENIX, ARIZONA 2020 DEC 17 A 8:55 BLM Date Stamp

The general course of this claim is North-South and it is situated in Mohave County, Arizona. This claim is 1500 feet in length and 600 feet in width.

20 Total Claim Acreage. This claim runs from the location monument on which this location notice is posted on the centerline of the claim approximately 1480 feet in a North direction to the North end line and 20 feet in a South direction to the South end line. This claim is marked by six monuments, one at each corner and one at the center of each end line of the claim.

The location monument on which this notice is posted is situated within Section 26, Township 20 N, Range 14 W, Gila Salt River Base and Meridian, Arizona and this claim encompasses portions of the following quarter section(s), section(s), Township(s) and Range(s)

NW 1/4 Section 26 T.20N., R14W

Gila Salt River Base and Meridian, Arizona.

The locality of this claim with reference to some natural object or permanent monument and additional information (if any) concerning its locality are as follows: Northeast corner of claim is located 0 ft NORTH and 3600 feet WEST of a permanent survey monument located at the southeast corner of Section 23, Township 20 N., Range 14 West, GSRB & M

The above information is shown on the attached map.

DATED AND POSTED on the ground this 18 day of September, 2020

LOCATOR(s) AGENT

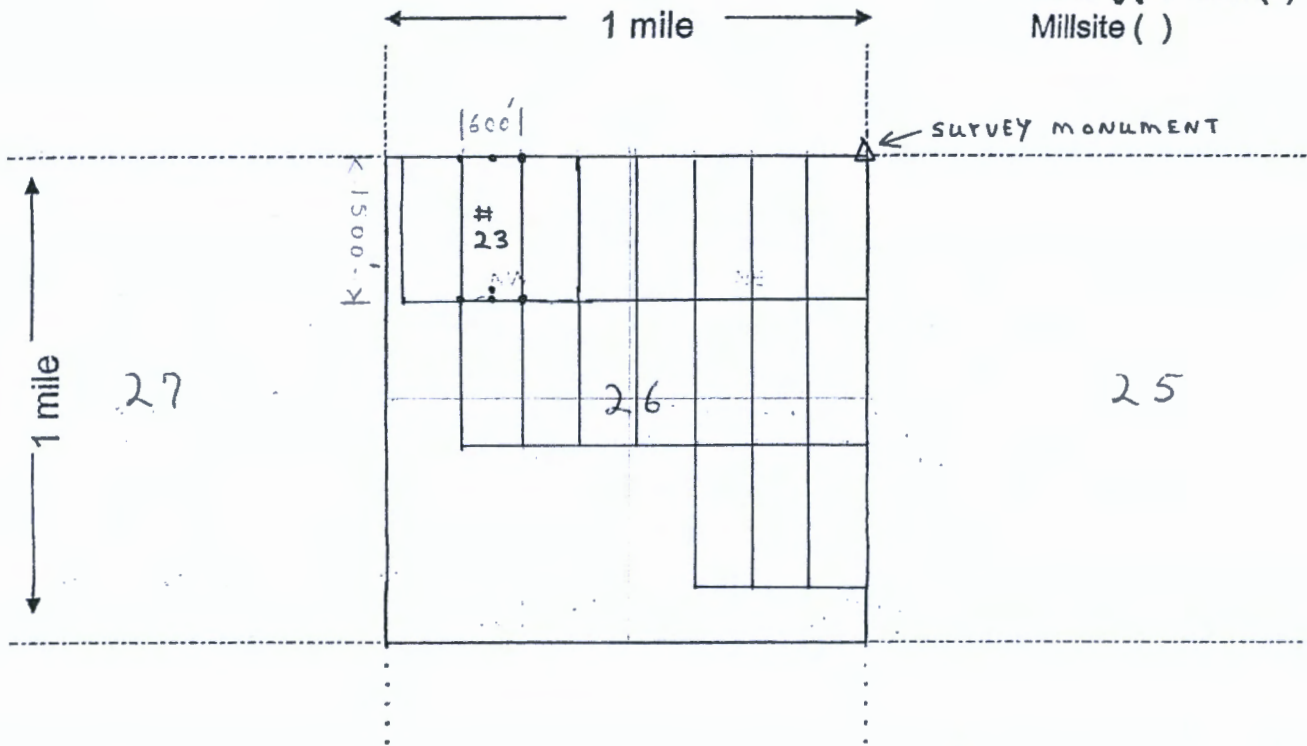
Print Name(s) Nicholas Barr

Signature(s) [Signature] (agent)

AMC462452

MINING CLAIM MAP

Lode (X) Placer ()
 Millsite ()



Scale: 1" = 2000 feet



1. The above map depicts the Cello # 23 mining claim, which is located in Section (s) 26, Township 20 N, Range 14 W, Gila and Salt River Base and Meridian, Mohave County, Arizona. Total claim acreage is 20

2. The type of corner and location monuments used are as follows: 2" x 2" x 4ft wooden posts

3. The bearings and distances in degrees and feet between claim corners and to a public land survey monument are as depicted on the map.

4. If the claim is a placer or millsite claim with exterior limits conforming to legal subdivisions of the public survey, provide a legal description of the claim _____

2 UPS

After recording return to:

Pershing Resources Co., Inc.
200 S. Virginia St., 8th Floor
Reno, Nevada 89501


FEE# 2020064874

OFFICIAL RECORDS
OF MOHAVE COUNTY
KRISTI BLAIR,
COUNTY RECORDER



11/04/2020 04:38 PM Fee: \$30.00

PAGE: 1 of 2

LOCATION NOTICE FOR LODE MINING CLAIM

Amendment BLM Serial # _____

NOTICE is HEREBY GIVEN that the Cello # 24
lode mining claim has been co-located by
Pershing Resources Co., Inc & Americas Gold Explor. Inc.
whose current mailing address is 200 S. Virginia St.,
8 th Floor, Reno, NV 89501

RECEIVED
BLM
Date
Stamp
2020 DEC 17 A 8:55
PHOENIX, ARIZONA

The general course of this claim is North-South and it is situated in Mohave
County, Arizona. This claim is 1500 feet in length and 600 feet in width.

20 Total Claim Acreage. This claim runs from the location monument on which this location notice
is posted on the centerline of the claim approximately 1480 feet in a North direction to the North
end line and 20 feet in a South direction to the South end line. This claim is marked by six
monuments, one at each corner and one at the center of each end line of the claim.

The location monument on which this notice is posted is situated within Section 26, Township 20
N, Range 14 W, Gila Salt River Base and Meridian, Arizona and this claim encompasses portions
of the following quarter section(s), section(s), Township(s) and Range(s) _____

NW 1/4 Section 26 T. 20 N., R 14 W

Gila Salt River Base and Meridian, Arizona.

The locality of this claim with reference to some natural object or permanent monument and additional information
(if any) concerning its locality are as follows: Northeast corner of claim is located 0 ft NORTH
and 3000 feet WEST of a permanent survey monument located at the southeast corner
of Section 23, Township 20 N., Range 14 West, GSRB & M

The above information is shown on the attached map.

DATED AND POSTED on the ground this 18 day of September, 2020

LOCATOR(s) AGENT

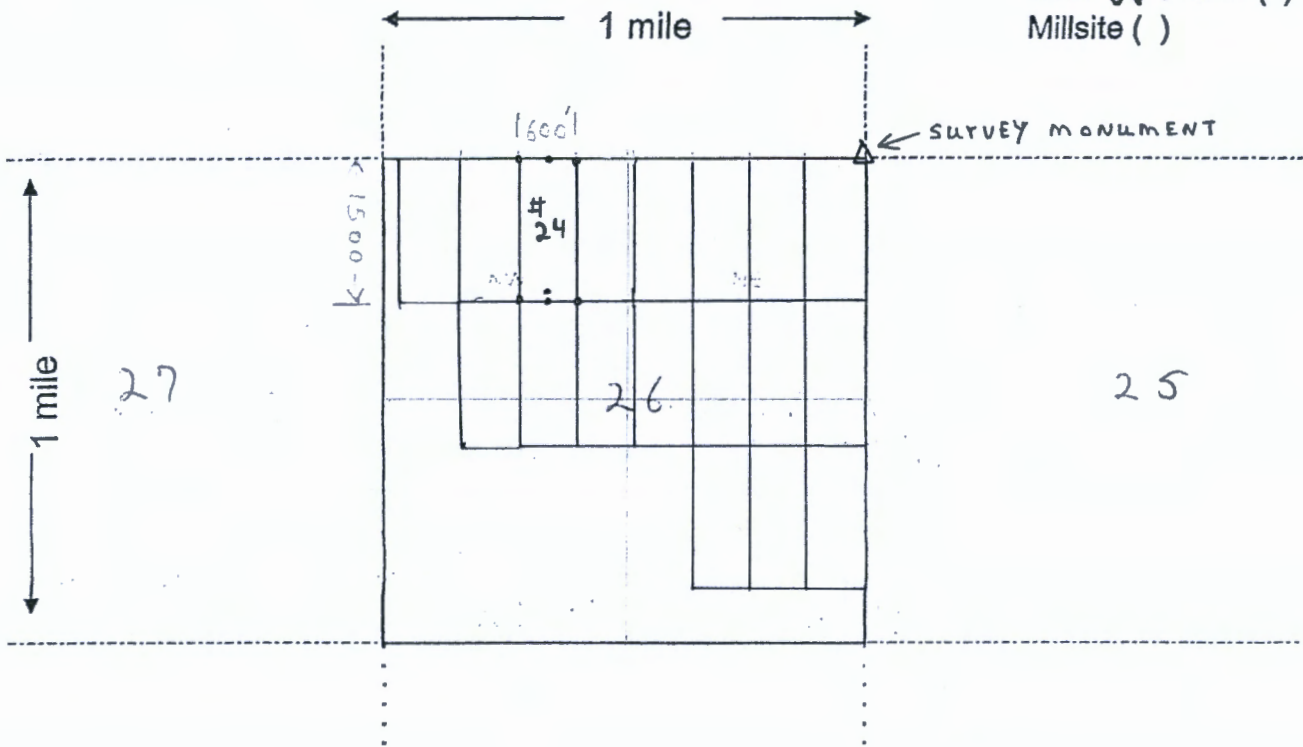
Print Name(s) Nicholas Barr

Signature(s) Nicholas Barr
(agent)

AMC462453

MINING CLAIM MAP

Lode (X) Placer ()
 Millsite ()



Scale: 1" = 2000 feet



1. The above map depicts the Cello # 24 mining claim, which is located in Section (s) 26, Township 20 N, Range 14 W, Gila and Salt River Base and Meridian, Mohave County, Arizona. Total claim acreage is 20
2. The type of corner and location monuments used are as follows: 2" x 2" x 4ft wooden posts
3. The bearings and distances in degrees and feet between claim corners and to a public land survey monument are as depicted on the map.
4. If the claim is a placer or millsite claim with exterior limits conforming to legal subdivisions of the public survey, provide a legal description of the claim _____

2 UPS

After recording return to:

Pershing Resources Co., Inc.
200 S. Virginia St., 8th Floor
Reno, Nevada 89501

FEE# 2020064875

OFFICIAL RECORDS
OF MOHAVE COUNTY
KRISTI BLAIR,
COUNTY RECORDER



11/04/2020 04:38 PM Fee: \$30.00

PAGE: 1 of 2

LOCATION NOTICE FOR LODE MINING CLAIM

Amendment BLM Serial # _____

NOTICE is HEREBY GIVEN that the Cello # 25
lode mining claim has been co-located by
Pershing Resources Co., Inc & Americas Gold Explor. Inc.
whose current mailing address is 200 S. Virginia St.,
8 th Floor, Reno, NV 89501

BLM
Date
Stamp

RECEIVED
BLM AZ STATE OFFICE
PHOENIX, ARIZONA
2020 DEC 17 A 8:55

The general course of this claim is North-South and it is situated in Mohave
County, Arizona. This claim is 1500 feet in length and 600 feet in width.

20 Total Claim Acreage. This claim runs from the location monument on which this location notice
is posted on the centerline of the claim approximately 1480 feet in a North direction to the North
end line and 20 feet in a South direction to the South end line. This claim is marked by six
monuments, one at each corner and one at the center of each end line of the claim.

The location monument on which this notice is posted is situated within Section 26, Township 20
N, Range 14 W, Gila Salt River Base and Meridian, Arizona and this claim encompasses portions
of the following quarter section(s), section(s), Township(s) and Range(s) _____

NW & NE 1/4 Section 26 T. 20 N., R 14 W

Gila Salt River Base and Meridian, Arizona.

The locality of this claim with reference to some natural object or permanent monument and additional information
(if any) concerning its locality are as follows: Northeast corner of claim is located 0 ft NORTH
and 2400 feet WEST of a permanent survey monument located at the southeast corner
of Section 23, Township 20 N., Range 14 West, GSRB & M

The above information is shown on the attached map.

DATED AND POSTED on the ground this 18 day of September, 2020

LOCATOR(s) AGENT

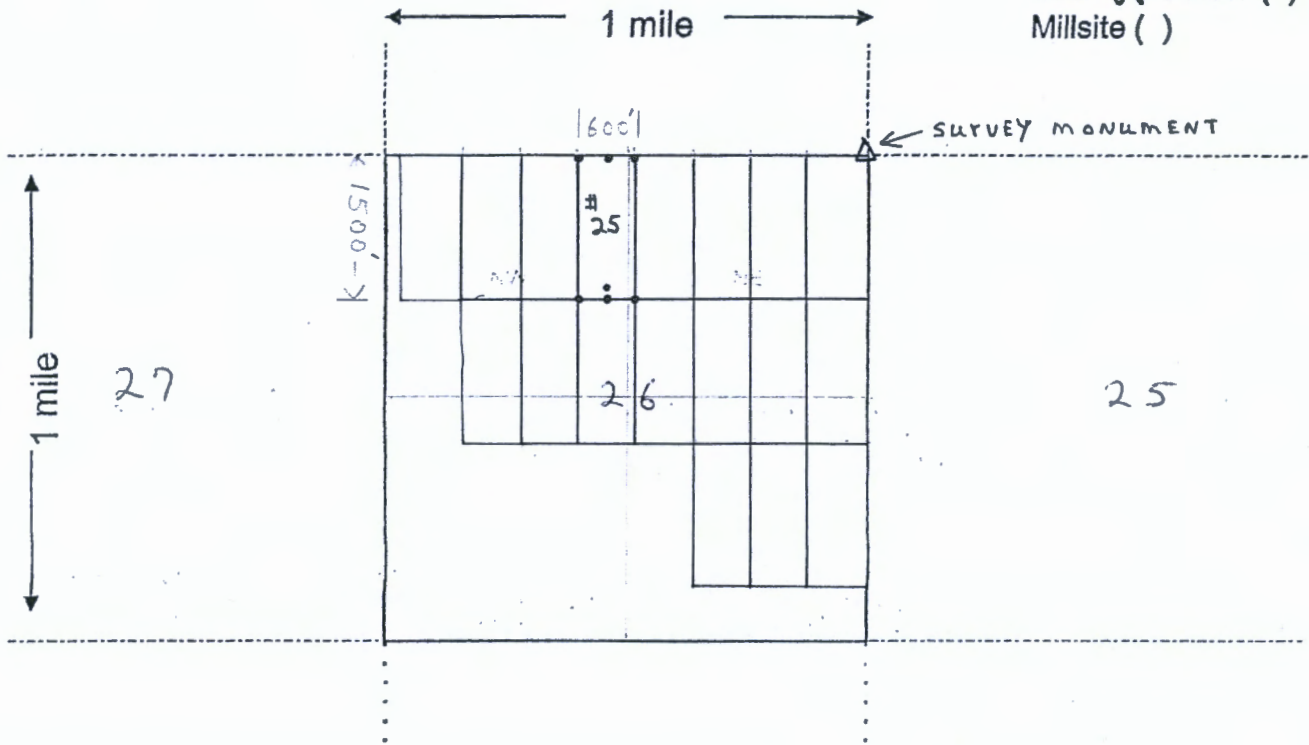
Print Name(s) Nicholas Barr

Signature(s) Nicholas Barr
(agent)

AMC462454

MINING CLAIM MAP

Lode (X) Placer ()
Millsite ()



Scale: 1" = 2000 feet



1. The above map depicts the Cello # 25 mining claim, which is located in Section (s) 26, Township 20 N, Range 14 W, Gila and Salt River Base and Meridian, Mohave County, Arizona. Total claim acreage is 20

2. The type of corner and location monuments used are as follows: 2" x 2" x 4ft wooden posts

3. The bearings and distances in degrees and feet between claim corners and to a public land survey monument are as depicted on the map.

4. If the claim is a placer or millsite claim with exterior limits conforming to legal subdivisions of the public survey, provide a legal description of the claim _____

2025

After recording return to:

Pershing Resources Co., Inc.
200 S. Virginia St., 8th Floor
Reno, Nevada 89501

FEE# 2020064876

OFFICIAL RECORDS
OF MOHAVE COUNTY
KRISTI BLAIR,
COUNTY RECORDER



11/04/2020 04:38 PM Fee: \$30.00

PAGE: 1 of 2

LOCATION NOTICE FOR LODE MINING CLAIM

Amendment BLM Serial # _____

NOTICE is HEREBY GIVEN that the Cello # 26
lode mining claim has been co-located by
Pershing Resources Co., Inc & Americas Gold Explor. Inc.
whose current mailing address is 200 S. Virginia St.,
8th Floor, Reno, NV 89501

RECEIVED	BLM Date Stamp	2020 DEC 17 A 8:55	PHOENIX, ARIZONA
----------	----------------------	--------------------	------------------

The general course of this claim is North-South and it is situated in Mohave
County, Arizona. This claim is 1500 feet in length and 600 feet in width.

20 Total Claim Acreage. This claim runs from the location monument on which this location notice
is posted on the centerline of the claim approximately 1480 feet in a North direction to the North
end line and 20 feet in a South direction to the South end line. This claim is marked by six
monuments, one at each corner and one at the center of each end line of the claim.

The location monument on which this notice is posted is situated within Section 26, Township 20
N, Range 14 W, Gila Salt River Base and Meridian, Arizona and this claim encompasses portions
of the following quarter section(s), section(s), Township(s) and Range(s) _____
NE 1/4 Section 26 T. 20 N., R14 W

Gila Salt River Base and Meridian, Arizona.

The locality of this claim with reference to some natural object or permanent monument and additional information
(if any) concerning its locality are as follows: Northeast corner of claim is located 0 ft NORTH
and 1800 feet WEST of a permanent survey monument located at the southeast corner
of Section 23, Township 20 N., Range 14 West, GSRB & M

The above information is shown on the attached map.

DATED AND POSTED on the ground this 18 day of September, 2020

LOCATOR(s) AGENT

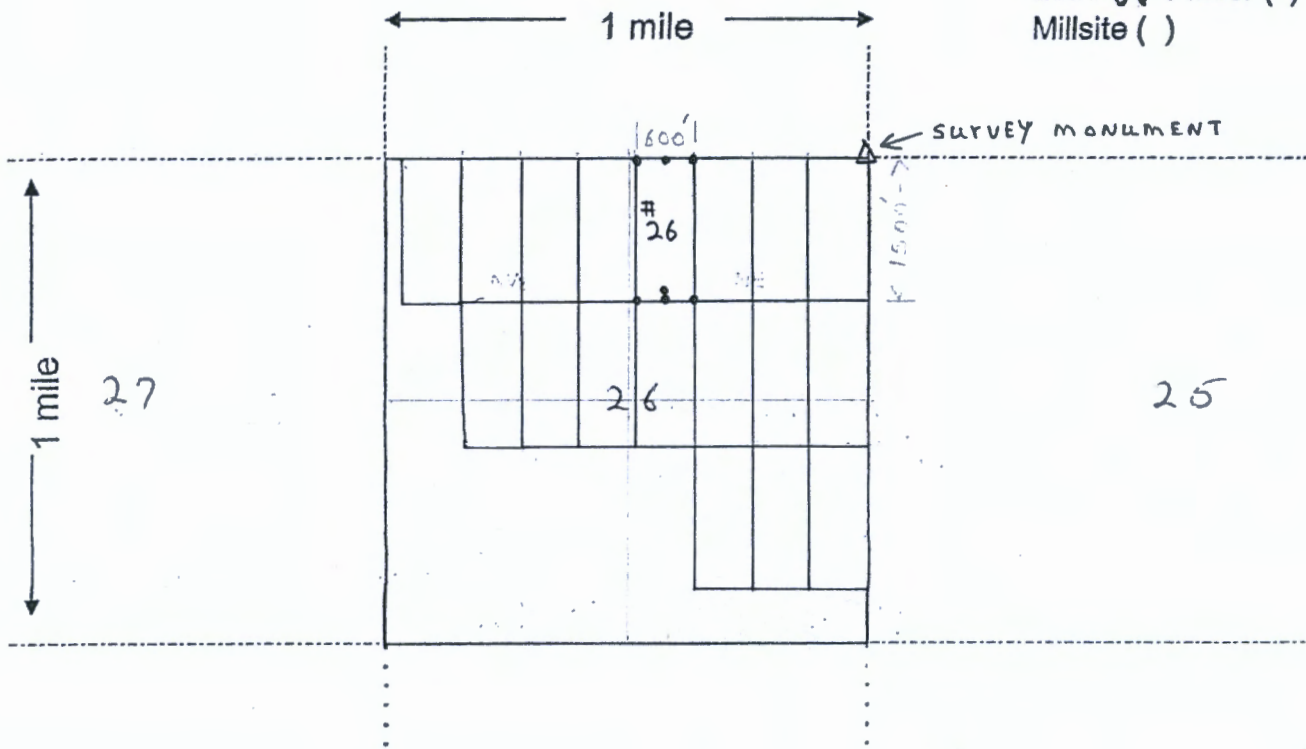
Print Name(s) Nicholas Barr

Signature(s) Nicholas Barr
(agent)

AMC462455

MINING CLAIM MAP

Lode (X) Placer ()
Millsite ()



Scale: 1" = 2000 feet



1. The above map depicts the Cello # 26 mining claim, which is located in Section (s) 26, Township 20 N, Range 14 W, Gila and Salt River Base and Meridian, Mohave County, Arizona. Total claim acreage is 20
2. The type of corner and location monuments used are as follows: 2" x 2" x 4ft wooden posts
3. The bearings and distances in degrees and feet between claim corners and to a public land survey monument are as depicted on the map.
4. If the claim is a placer or millsite claim with exterior limits conforming to legal subdivisions of the public survey, provide a legal description of the claim _____

2095

FEE# 2020064877

OFFICIAL RECORDS OF MOHAVE COUNTY KRISTI BLAIR, COUNTY RECORDER



11/04/2020 04:38 PM Fee: \$30.00

PAGE: 1 of 2

After recording return to:

Pershing Resources Co., Inc. 200 S. Virginia St., 8th Floor Reno, Nevada 89501

LOCATION NOTICE FOR LODE MINING CLAIM

Amendment BLM Serial #

NOTICE is HEREBY GIVEN that the Cello # 27 lode mining claim has been co-located by Pershing Resources Co., Inc & Americas Gold Explor. Inc. whose current mailing address is 200 S. Virginia St., 8 th Floor, Reno, NV 89501

RECEIVED PHOENIX, ARIZONA 2020 DEC 17 A 8:55 BLM Date Stamp

The general course of this claim is North-South and it is situated in Mohave County, Arizona. This claim is 1500 feet in length and 600 feet in width.

20 Total Claim Acreage. This claim runs from the location monument on which this location notice is posted on the centerline of the claim approximately 1480 feet in a North direction to the North end line and 20 feet in a South direction to the South end line. This claim is marked by six monuments, one at each corner and one at the center of each end line of the claim.

The location monument on which this notice is posted is situated within Section 26, Township 20 N, Range 14 W, Gila Salt River Base and Meridian, Arizona and this claim encompasses portions of the following quarter section(s), section(s), Township(s) and Range(s)

NE 1/4 Section 26 T. 20N., R14W

Gila Salt River Base and Meridian, Arizona.

The locality of this claim with reference to some natural object or permanent monument and additional information (if any) concerning its locality are as follows: Northeast corner of claim is located 0 ft NORTH and 1200 feet WEST of a permanent survey monument located at the southeast corner of Section 23, Township 20 N., Range 14 West, GSRB & M

The above information is shown on the attached map.

DATED AND POSTED on the ground this 18 day of September, 2020

LOCATOR(s) AGENT

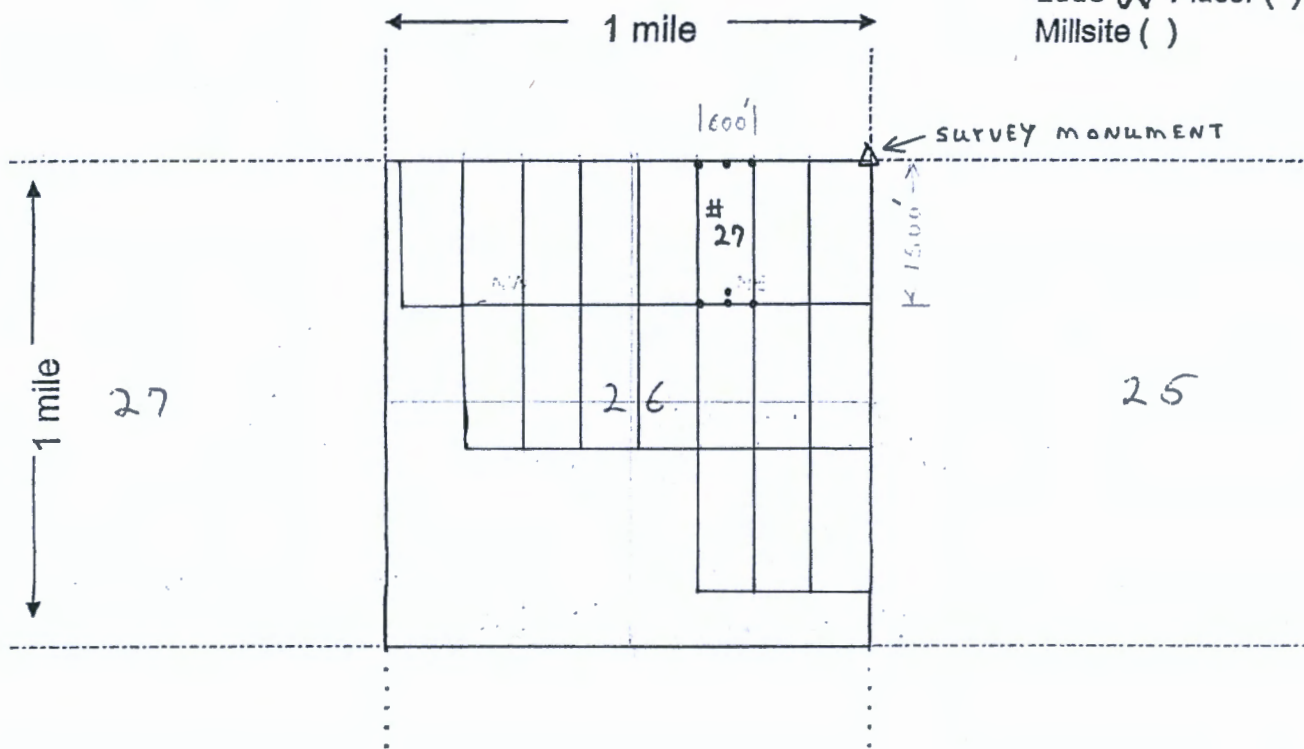
Print Name(s) Nicholas Barr

Signature(s) Nicholas Barr (agent)

AMC462456

MINING CLAIM MAP

Lode (X) Placer ()
 Millsite ()



Scale: 1" = 2000 feet



1. The above map depicts the Cello # 27 mining claim, which is located in Section (s) 26, Township 20 N, Range 14 W, Gila and Salt River Base and Meridian, Mohave County, Arizona. Total claim acreage is 20

2. The type of corner and location monuments used are as follows: 2" x 2" x 4 ft wooden posts

3. The bearings and distances in degrees and feet between claim corners and to a public land survey monument are as depicted on the map.

4. If the claim is a placer or millsite claim with exterior limits conforming to legal subdivisions of the public survey, provide a legal description of the claim _____

2UPS

After recording return to:

Pershing Resources Co., Inc.
200 S. Virginia St., 8th Floor
Reno, Nevada 89501

FEE# 2020064878

OFFICIAL RECORDS
OF MOHAVE COUNTY
KRISTI BLAIR,
COUNTY RECORDER



11/04/2020 04:38 PM Fee: \$30.00

PAGE: 1 of 2

LOCATION NOTICE FOR LODE MINING CLAIM

Amendment BLM Serial # _____

NOTICE is HEREBY GIVEN that the Cello # 28
lode mining claim has been co-located by
Pershing Resources Co., Inc & Americas Gold Explor. Inc.
whose current mailing address is 200 S. Virginia St.,
8 th Floor, Reno, NV 89501

RECEIVED
BLM
Date
Stamp
2020 DEC 17 A 8:58
PHOENIX, ARIZONA

The general course of this claim is North-South and it is situated in Mohave
County, Arizona. This claim is 1500 feet in length and 600 feet in width.

20 Total Claim Acreage. This claim runs from the location monument on which this location notice
is posted on the centerline of the claim approximately 1480 feet in a North direction to the North
end line and 20 feet in a South direction to the South end line. This claim is marked by six
monuments, one at each corner and one at the center of each end line of the claim.

The location monument on which this notice is posted is situated within Section 26, Township 20
N, Range 14 W, Gila Salt River Base and Meridian, Arizona and this claim encompasses portions
of the following quarter section(s), section(s), Township(s) and Range(s) _____

NE 1/4 Section 26 T.20N., R14W

Gila Salt River Base and Meridian, Arizona.

The locality of this claim with reference to some natural object or permanent monument and additional information
(if any) concerning its locality are as follows: Northeast corner of claim is located 0 ft NORTH
and 600 feet WEST of a permanent survey monument located at the southeast corner
of Section 23, Township 20 N., Range 14 West, GSRB & M

The above information is shown on the attached map.

DATED AND POSTED on the ground this 18 day of September, 2020

LOCATOR(s) AGENT

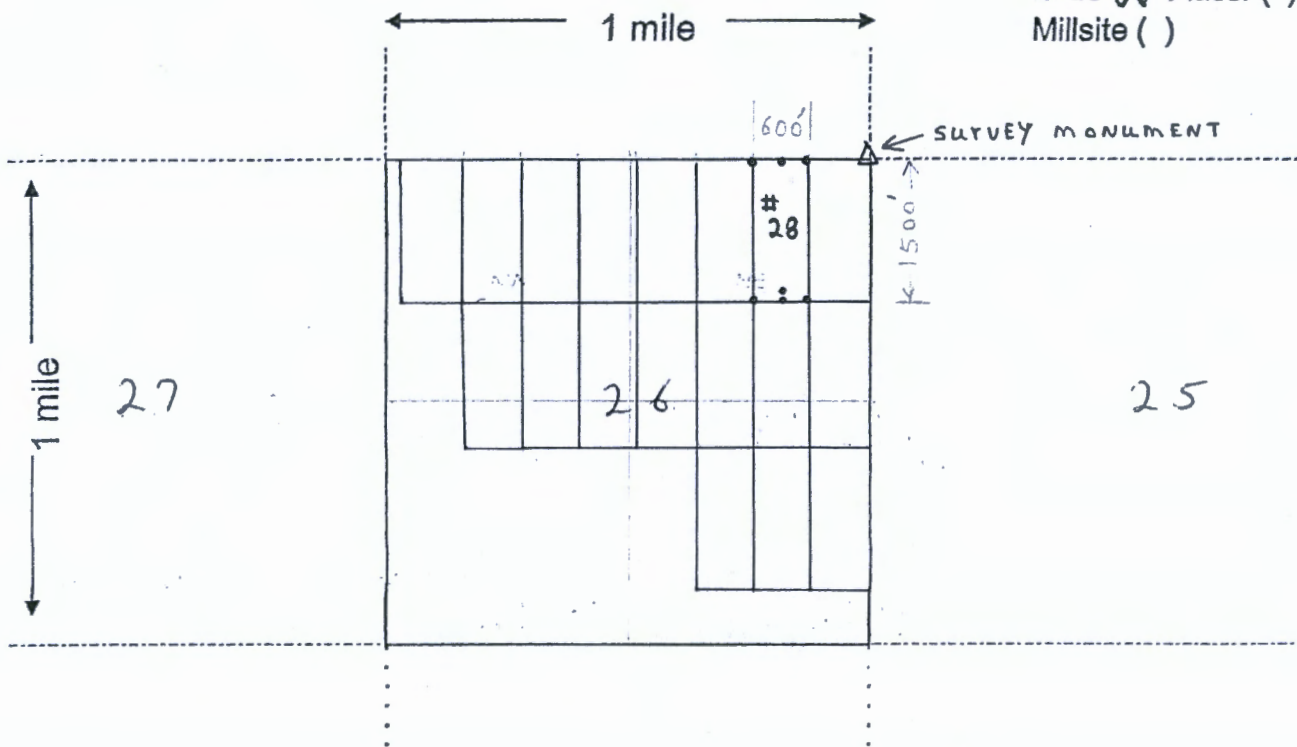
Print Name(s) Nicholas Barr

Signature(s) Nicholas Barr
(agent)

AMC462457

MINING CLAIM MAP

Lode (X) Placer ()
Millsite ()



Scale: 1" = 2000 feet



1. The above map depicts the Cello # 28 mining claim, which is located in Section (s) 26, Township 20 N, Range 14 W, Gila and Salt River Base and Meridian, Mohave County, Arizona. Total claim acreage is 20

2. The type of corner and location monuments used are as follows: 2" x 2" x 4ft wooden posts

3. The bearings and distances in degrees and feet between claim corners and to a public land survey monument are as depicted on the map.

4. If the claim is a placer or millsite claim with exterior limits conforming to legal subdivisions of the public survey, provide a legal description of the claim _____

2WPS

FEE# 2020064879



OFFICIAL RECORDS OF MOHAVE COUNTY KRISTI BLAIR, COUNTY RECORDER

11/04/2020 04:38 PM Fee: \$30.00

PAGE: 1 of 2

After recording return to:

Pershing Resources Co., Inc. 200 S. Virginia St., 8th Floor Reno, Nevada 89501

LOCATION NOTICE FOR LODE MINING CLAIM

Amendment BLM Serial #

NOTICE is HEREBY GIVEN that the Cello # 29 lode mining claim has been co-located by Pershing Resources Co., Inc & Americas Gold Explor. Inc. whose current mailing address is 200 S. Virginia St., 8 th Floor, Reno, NV 89501

RECEIVED PHOENIX, ARIZONA 2020 DEC 17 A 8:56 BLM Date Stamp

The general course of this claim is North-South and It is situated in Mohave County, Arizona. This claim is 1500 feet in length and 600 feet in width.

20 Total Claim Acreage. This claim runs from the location monument on which this location notice is posted on the centerline of the claim approximately 1495 feet in a North direction to the North end line and 5 feet in a South direction to the South end line. This claim is marked by six monuments, one at each corner and one at the center of each end line of the claim.

The location monument on which this notice is posted is situated within Section 26, Township 20 N, Range 14 W, Gila Salt River Base and Meridian, Arizona and this claim encompasses portions of the following quarter section(s), section(s), Township(s) and Range(s) NE 1/4 Section 26 T. 20 N., R14W

Gila Salt River Base and Meridian, Arizona.

The locality of this claim with reference to some natural object or permanent monument and additional information (if any) concerning its locality are as follows: Northeast corner of claim is located 0 ft NORTH and 0 feet WEST of a permanent survey monument located at the southeast corner of Section 23, Township 20 N., Range 14 West, GSRB & M

The above information is shown on the attached map.

DATED AND POSTED on the ground this 18 day of September, 2020

LOCATOR(s) AGENT

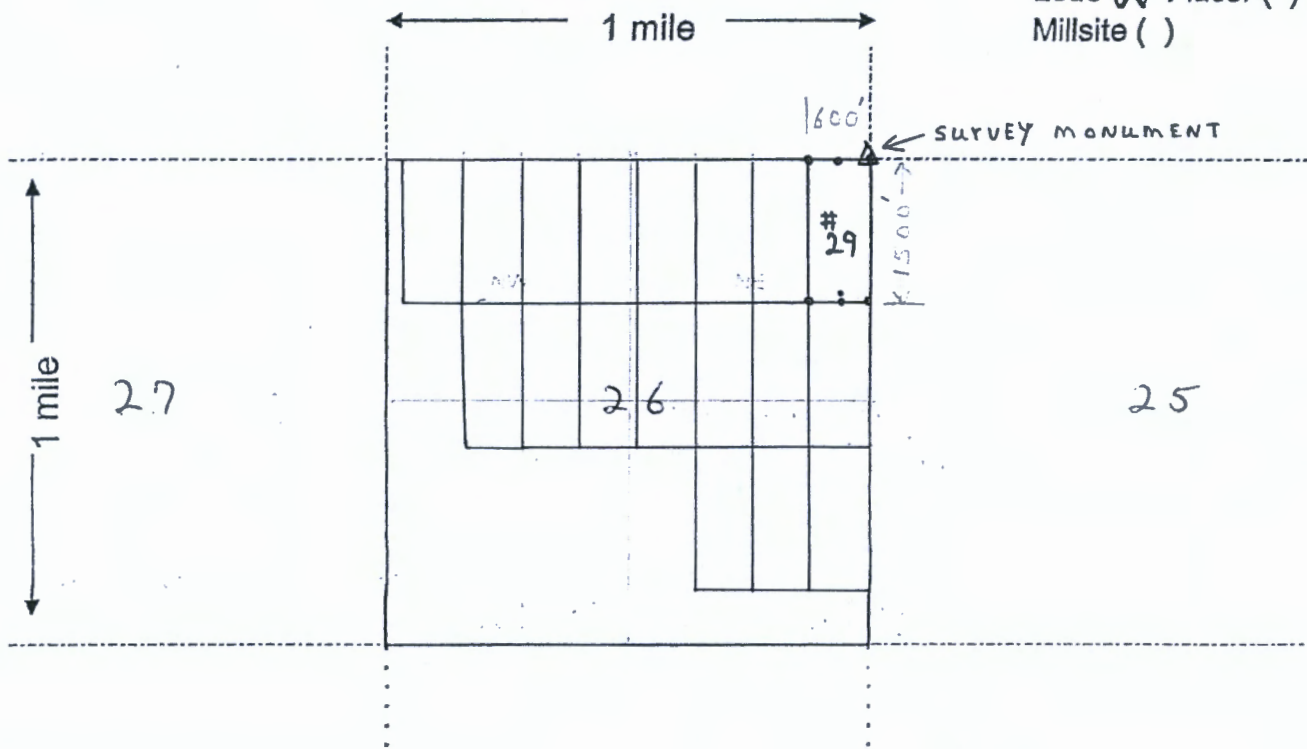
Print Name(s) Nicholas Barr

Signature(s) Nicholas Barr (agent)

AMC462458

MINING CLAIM MAP

Lode (X) Placer ()
Millsite ()



Scale: 1" = 2000 feet



1. The above map depicts the Cello # 29 mining claim, which is located in Section (s) 26, Township 20 N, Range 14 W, Gila and Salt River Base and Meridian, Mohave County, Arizona. Total claim acreage is 20
2. The type of corner and location monuments used are as follows: 2" x 2" x 4ft wooden posts
3. The bearings and distances in degrees and feet between claim corners and to a public land survey monument are as depicted on the map.
4. If the claim is a placer or millsite claim with exterior limits conforming to legal subdivisions of the public survey, provide a legal description of the claim _____

2 UPS

After recording return to:

Pershing Resources Co., Inc.
200 S. Virginia St., 8th Floor
Reno, Nevada 89501

FEE# 2020064880

OFFICIAL RECORDS
OF MOHAVE COUNTY
KRISTI BLAIR,
COUNTY RECORDER



11/04/2020 04:38 PM Fee: \$30.00

PAGE: 1 of 2

LOCATION NOTICE FOR LODE MINING CLAIM

Amendment BLM Serial # _____

NOTICE is HEREBY GIVEN that the Cello # 30
loade mining claim has been co-located by
Pershing Resources Co., Inc & Americas Gold Explor. Inc.
whose current mailing address is 200 S. Virginia St.,
8 th Floor, Reno, NV 89501

RECEIVED	2020 DEC 17 A 8:56	PHOENIX, ARIZONA
BLM Date Stamp		

The general course of this claim is North-South and it is situated in Mohave
County, Arizona. This claim is 1500 feet in length and 600 feet in width.

20 Total Claim Acreage. This claim runs from the location monument on which this location notice
is posted on the centerline of the claim approximately 20 feet in a North direction to the North
end line and 1480 feet in a South direction to the South end line. This claim is marked by six
monuments, one at each corner and one at the center of each end line of the claim.

The location monument on which this notice is posted is situated within Section 25, Township 20
N, Range 14 W, Gila Salt River Base and Meridian, Arizona and this claim encompasses portions
of the following quarter section(s), section(s), Township(s) and Range(s) _____

NW 1/4 Section 25, T. 20 N., R 14 W

Gila Salt River Base and Meridian, Arizona.

The locality of this claim with reference to some natural object or permanent monument and additional information
(if any) concerning its locality are as follows: Northeast corner of claim is located 0 ft SOUTH
and 600 feet EAST of a permanent survey monument located at the southeast corner
of Section 23, Township 20 N., Range 14 West, GSRB & M

The above information is shown on the attached map.

DATED AND POSTED on the ground this 18 day of September, 2020

LOCATOR(s) AGENT

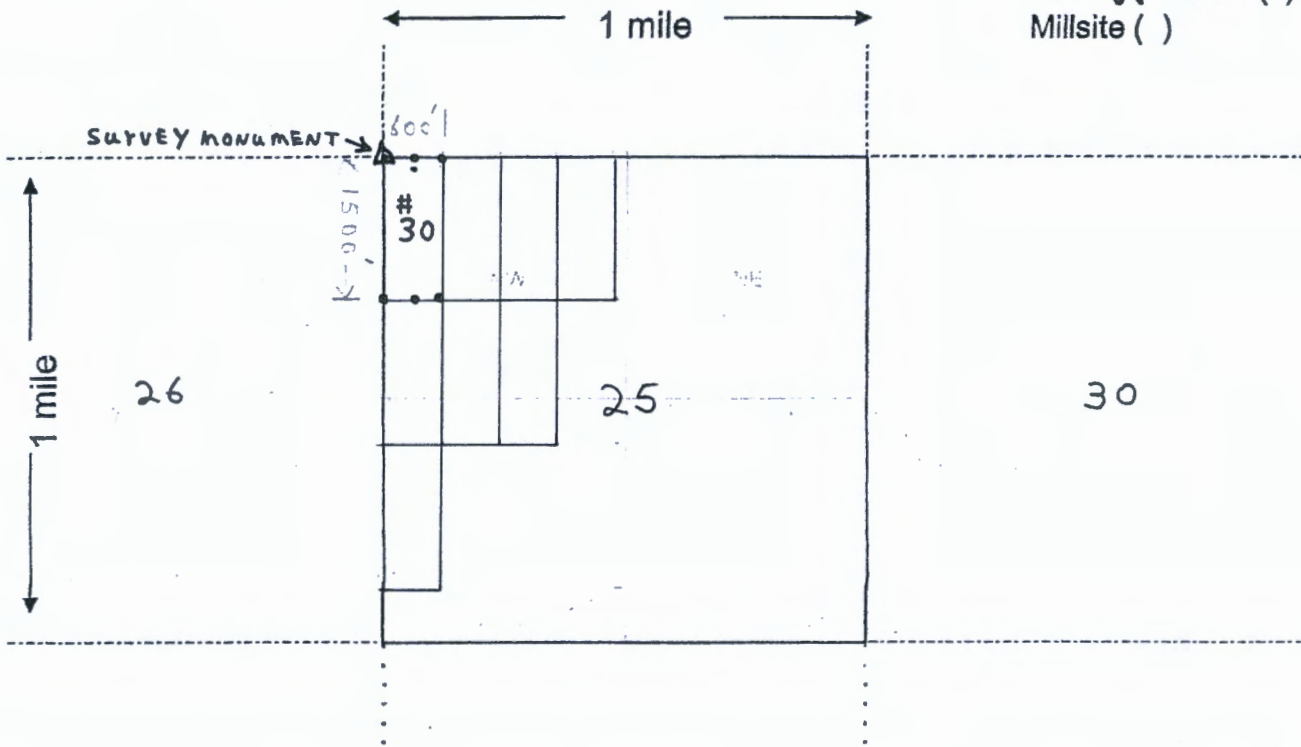
Print Name(s) Nicholas Barr

Signature(s) Nicholas Barr
(agent)

AMC462459

MINING CLAIM MAP

Lode (X) Placer ()
Millsite ()



Scale: 1" = 2000 feet



- The above map depicts the Cello # 30 mining claim, which is located in Section (s) 25, Township 20 N, Range 14 W, Gila and Salt River Base and Meridian, Mohave County, Arizona. Total claim acreage is 20
- The type of corner and location monuments used are as follows: 2" x 2" x 4ft wooden posts
- The bearings and distances in degrees and feet between claim corners and to a public land survey monument are as depicted on the map.
- If the claim is a placer or millsite claim with exterior limits conforming to legal subdivisions of the public survey, provide a legal description of the claim _____

2 UPS

After recording return to:

Pershing Resources Co., Inc.
200 S. Virginia St., 8th Floor
Reno, Nevada 89501

FEE# 2020064881

OFFICIAL RECORDS
OF MOHAVE COUNTY
KRISTI BLAIR,
COUNTY RECORDER



11/04/2020 04:38 PM Fee: \$30.00

PAGE: 1 of 2

LOCATION NOTICE FOR LODE MINING CLAIM

Amendment BLM Serial # _____

NOTICE is HEREBY GIVEN that the Cello # 31
lode mining claim has been co-located by
Pershing Resources Co., Inc & Americas Gold Explor. Inc.
whose current mailing address is 200 S. Virginia St.,
8 th Floor, Reno, NV 89501

RECEIVED	2020 DEC 17 A 8:56	PHOENIX, ARIZONA
BLM Date Stamp		

The general course of this claim is North-South and it is situated in Mohave
County, Arizona. This claim is 1500 feet in length and 600 feet in width.

20 Total Claim Acreage. This claim runs from the location monument on which this location notice
is posted on the centerline of the claim approximately 20 feet in a North direction to the North
end line and 1480 feet in a South direction to the South end line. This claim is marked by six
monuments, one at each corner and one at the center of each end line of the claim.

The location monument on which this notice is posted is situated within Section 25, Township 20
N, Range 14 W, Gila Salt River Base and Meridian, Arizona and this claim encompasses portions
of the following quarter section(s), section(s), Township(s) and Range(s) _____

NW 1/4 Section 25, T. 20 N., R 14 W

Gila Salt River Base and Meridian, Arizona.

The locality of this claim with reference to some natural object or permanent monument and additional information
(if any) concerning its locality are as follows: Northeast corner of claim is located 0 ft SOUTH
and 1200 feet EAST of a permanent survey monument located at the southeast corner
of Section 23, Township 20 N., Range 14 West, GSRB & M

The above information is shown on the attached map.

DATED AND POSTED on the ground this 18 day of September 2020

LOCATOR(s) AGENT

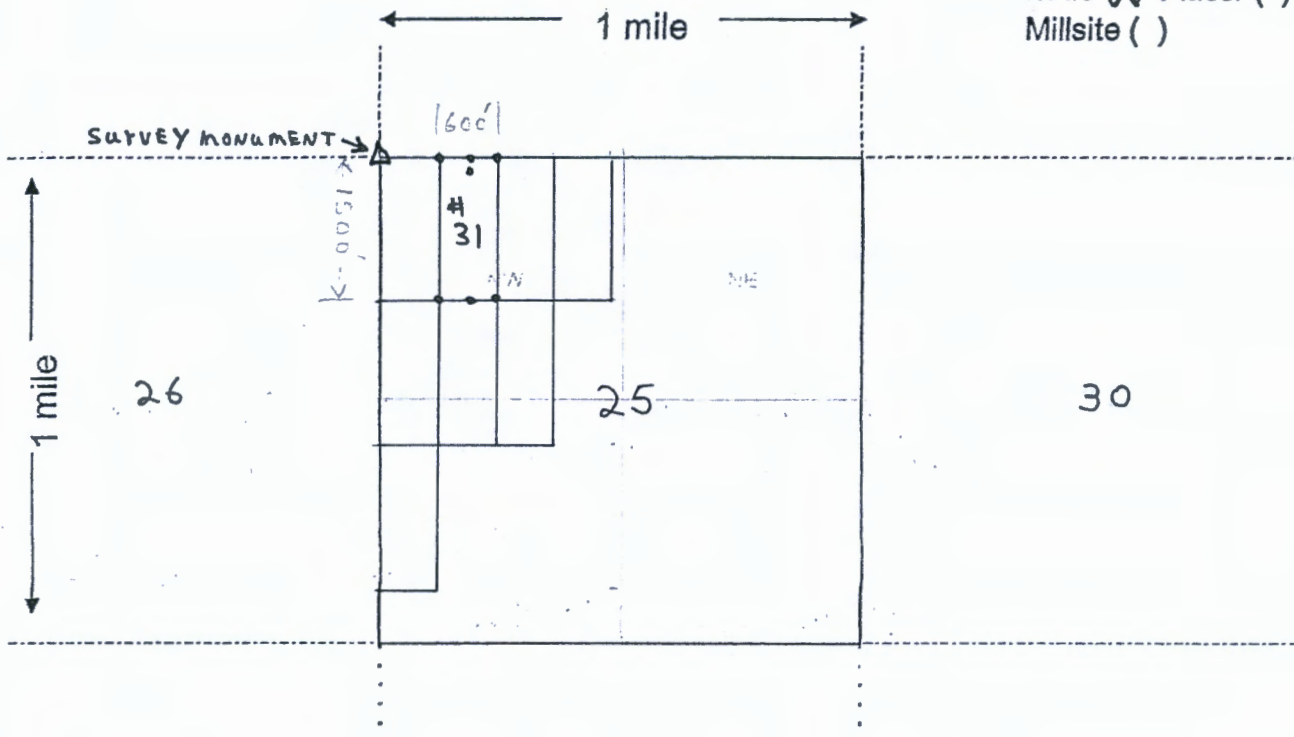
Print Name(s) Nicholas Barr

Signature(s) Nicholas Barr
(agent)

AMC462460

MINING CLAIM MAP

Lode (X) Placer ()
Millsite ()



Scale: 1" = 2000 feet



1. The above map depicts the Cello # 31 mining claim, which is located in Section (s) 25, Township 20 N, Range 14 W, Gila and Salt River Base and Meridian, Mohave County, Arizona. Total claim acreage is 20

2. The type of corner and location monuments used are as follows: 2" x 2" x 4ft wooden posts

3. The bearings and distances in degrees and feet between claim corners and to a public land survey monument are as depicted on the map.

4. If the claim is a placer or millsite claim with exterior limits conforming to legal subdivisions of the public survey, provide a legal description of the claim _____

ZUPS

After recording return to:

Pershing Resources Co., Inc.
200 S. Virginia St., 8th Floor
Reno, Nevada 89501

FEE# 2020064882

OFFICIAL RECORDS
OF MOHAVE COUNTY
KRISTI BLAIR,
COUNTY RECORDER



11/04/2020 04:38 PM Fee: \$30.00

PAGE: 1 of 2

LOCATION NOTICE FOR LODE MINING CLAIM

Amendment BLM Serial # _____

NOTICE is HEREBY GIVEN that the Cello # 32
lode mining claim has been co-located by
Pershing Resources Co., Inc & Americas Gold Explor. Inc.
whose current mailing address is 200 S. Virginia St.,
8 th Floor, Reno, NV 89501

BLM
Date
Stamp
2020 DEC 17 A 8:56
PHOENIX, ARIZONA
RECEIVED
COUNTY CLERK'S OFFICE

The general course of this claim is North-South and it is situated in Mohave
County, Arizona. This claim is 1500 feet in length and 600 feet in width.

20 Total Claim Acreage. This claim runs from the location monument on which this location notice
is posted on the centerline of the claim approximately 20 feet in a North direction to the North
end line and 1480 feet in a South direction to the South end line. This claim is marked by six
monuments, one at each corner and one at the center of each end line of the claim.

The location monument on which this notice is posted is situated within Section 25, Township 20
N, Range 14 W, Gila Salt River Base and Meridian, Arizona and this claim encompasses portions
of the following quarter section(s), section(s), Township(s) and Range(s) _____

NW 1/4 Section 25, T. 20 N., R 14 W

Gila Salt River Base and Meridian, Arizona.

The locality of this claim with reference to some natural object or permanent monument and additional information
(if any) concerning its locality are as follows: Northeast corner of claim is located 0 ft SOUTH
and 1800 feet EAST of a permanent survey monument located at the southeast corner
of Section 23, Township 20 N., Range 14 West, GSRB & M

The above information is shown on the attached map.

DATED AND POSTED on the ground this 18 day of September, 2020

LOCATOR(s) AGENT

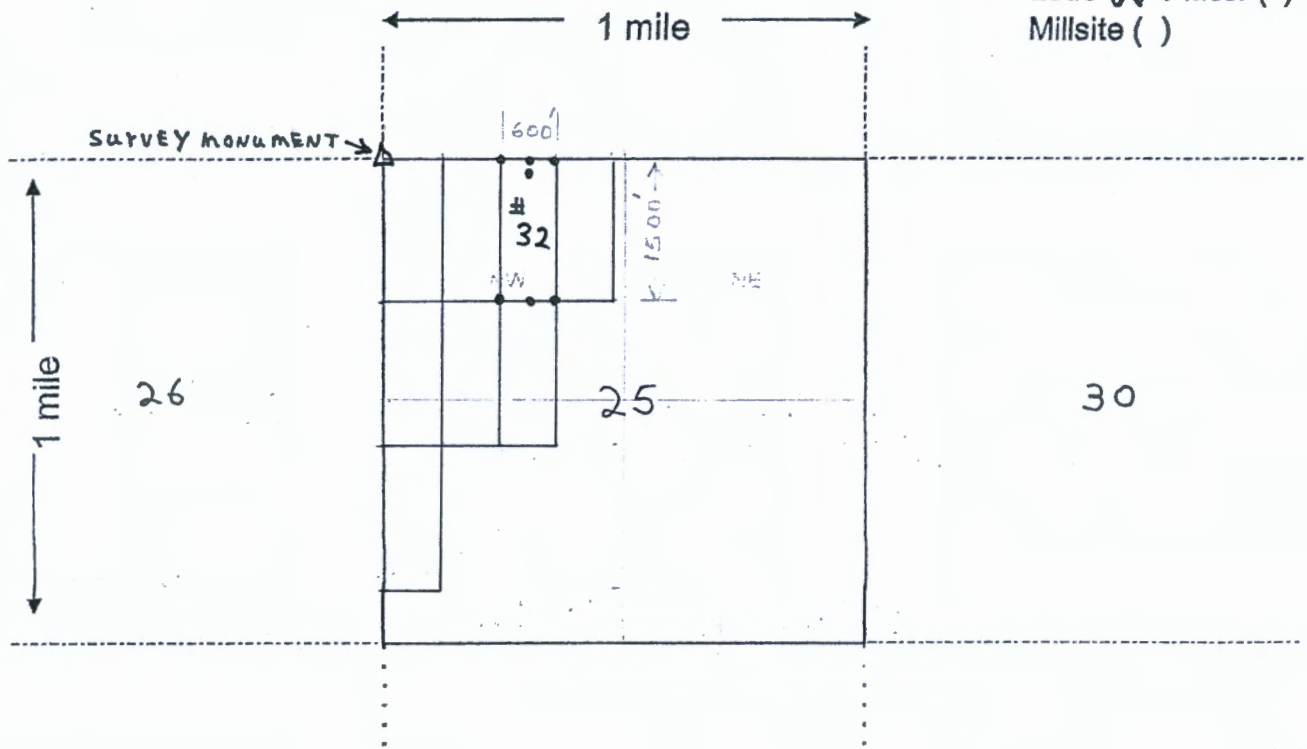
Print Name(s) Nicholas Barr

Signature(s) Nicholas Barr (agent)

AMC462461

MINING CLAIM MAP

Lode (X) Placer ()
Millsite ()



Scale: 1" = 2000 feet



1. The above map depicts the Cello # 32 mining claim, which is located in Section (s) 25, Township 20 N, Range 14 W, Gila and Salt River Base and Meridian, Mohave County, Arizona. Total claim acreage is 20
2. The type of corner and location monuments used are as follows: 2" x 2" x 4ft wooden posts
3. The bearings and distances in degrees and feet between claim corners and to a public land survey monument are as depicted on the map.
4. If the claim is a placer or millsite claim with exterior limits conforming to legal subdivisions of the public survey, provide a legal description of the claim _____

2095

FEE# 2020064883

After recording return to:

Pershing Resources Co., Inc.
200 S. Virginia St., 8th Floor
Reno, Nevada 89501

OFFICIAL RECORDS
OF MOHAVE COUNTY
KRISTI BLAIR,
COUNTY RECORDER



11/04/2020 04:38 PM Fee: \$30.00

PAGE: 1 of 2

LOCATION NOTICE FOR LODE MINING CLAIM

Amendment BLM Serial # _____

NOTICE is HEREBY GIVEN that the Cello # 33
lode mining claim has been co-located by
Pershing Resources Co., Inc & Americas Gold Explor. Inc.
whose current mailing address is 200 S. Virginia St.,
8 th Floor, Reno, NV 89501

BLM
Date
Stamp

2020 DEC 17 A 8:56
PHOENIX, ARIZONA

RECEIVED
BLM AZ STATE OFFICE

The general course of this claim is North-South and it is situated in Mohave
County, Arizona. This claim is 1500 feet in length and 600 feet in width.

20 Total Claim Acreage. This claim runs from the location monument on which this location notice
is posted on the centerline of the claim approximately 20 feet in a North direction to the North
end line and 1490 feet in a South direction to the South end line. This claim is marked by six
monuments, one at each corner and one at the center of each end line of the claim.

The location monument on which this notice is posted is situated within Section 25, Township 20
N, Range 14 W, Gila Salt River Base and Meridian, Arizona and this claim encompasses portions
of the following quarter section(s), section(s), Township(s) and Range(s) _____

NW 1/4 Section 25, T. 20 N., R 14 W

Gila Salt River Base and Meridian, Arizona.

The locality of this claim with reference to some natural object or permanent monument and additional information
(if any) concerning its locality are as follows: Northeast corner of claim is located 0 ft SOUTH
and 2400 feet EAST of a permanent survey monument located at the southeast corner
of Section 23, Township 20 N., Range 14 West, GSRB & M

The above information is shown on the attached map.

DATED AND POSTED on the ground this 18 day of September, 2020

LOCATOR(s) AGENT

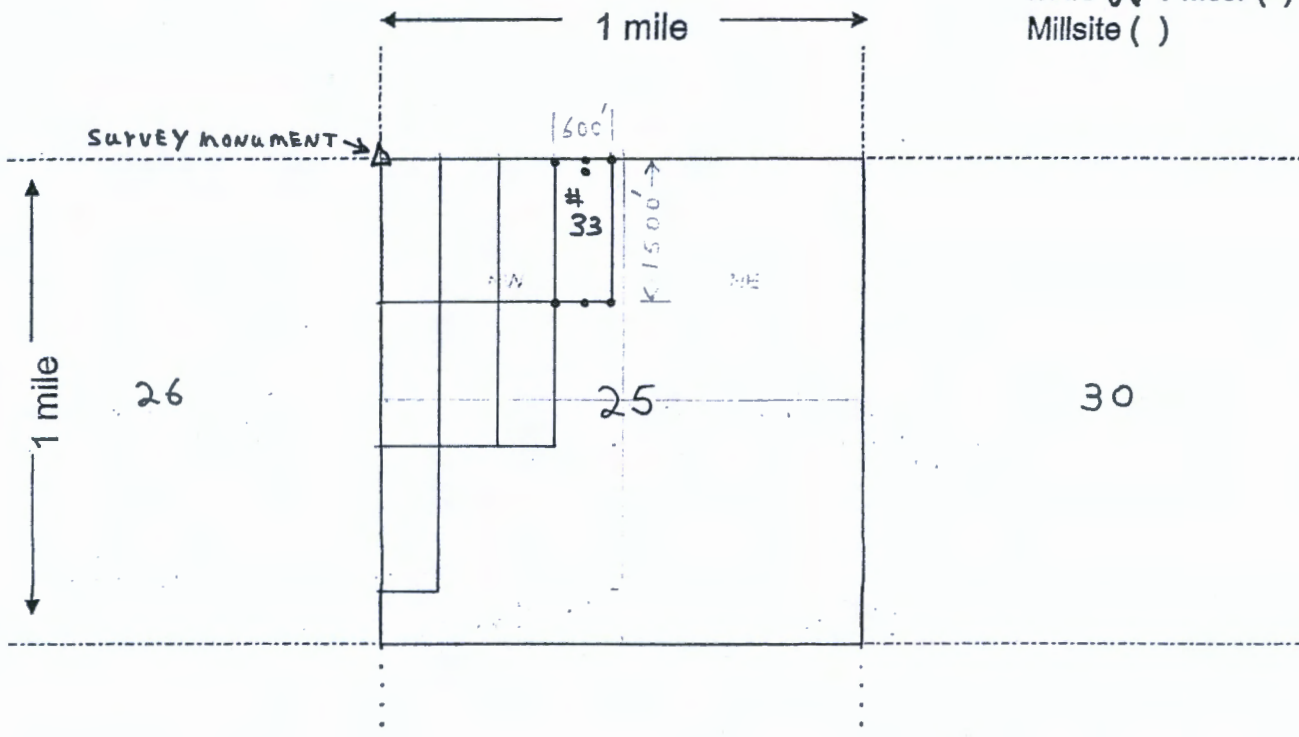
Print Name(s) Nicholas Barr

Signature(s) Nicholas Barr
(agent)

AMC462462

MINING CLAIM MAP

Lode (X) Placer ()
Millsite ()



Scale: 1" = 2000 feet



1. The above map depicts the Cello # 33 mining claim, which is located in Section (s) 25, Township 20 N, Range 14 W, Gila and Salt River Base and Meridian, Mohave County, Arizona. Total claim acreage is 20

2. The type of corner and location monuments used are as follows: 2" x 2" x 4ft wooden posts

3. The bearings and distances in degrees and feet between claim corners and to a public land survey monument are as depicted on the map.

4. If the claim is a placer or millsite claim with exterior limits conforming to legal subdivisions of the public survey, provide a legal description of the claim _____

ZURS

FEE# 2020064884



OFFICIAL RECORDS OF MOHAVE COUNTY KRISTI BLAIR, COUNTY RECORDER

11/04/2020 04:38 PM Fee: \$30.00

PAGE: 1 of 2

After recording return to:

Pershing Resources Co., Inc. 200 S. Virginia St., 8th Floor Reno, Nevada 89501

LOCATION NOTICE FOR LODE MINING CLAIM

Amendment BLM Serial # _____

NOTICE is HEREBY GIVEN that the Cello # 34 lode mining claim has been co-located by Pershing Resources Co., Inc & Americas Gold Explor. Inc. whose current mailing address is 200 S. Virginia St., 8 th Floor, Reno, NV 89501

RECEIVED
2020 DEC 17 A 8:56
PHOENIX, ARIZONA
BLM Date Stamp

The general course of this claim is North-South and it is situated in Mohave County, Arizona. This claim is 1500 feet in length and 600 feet in width.

20 Total Claim Acreage. This claim runs from the location monument on which this location notice is posted on the centerline of the claim approximately 20 feet in a North direction to the North end line and 1480 feet in a South direction to the South end line. This claim is marked by six monuments, one at each corner and one at the center of each end line of the claim.

The location monument on which this notice is posted is situated within Section 25, Township 20 N, Range 14 W, Gila Salt River Base and Meridian, Arizona and this claim encompasses portions of the following quarter section(s), section(s), Township(s) and Range(s)

NW & SW 1/4 Section 25, T. 20 N., R 14 W

Gila Salt River Base and Meridian, Arizona.

The locality of this claim with reference to some natural object or permanent monument and additional information (if any) concerning its locality are as follows: Northeast corner of claim is located 1500 ft SOUTH and 1800 feet EAST of a permanent survey monument located at the southeast corner of Section 23, Township 20 N., Range 14 West, GSRB & M

The above information is shown on the attached map.

DATED AND POSTED on the ground this 18 day of September, 2020

LOCATOR(s) AGENT

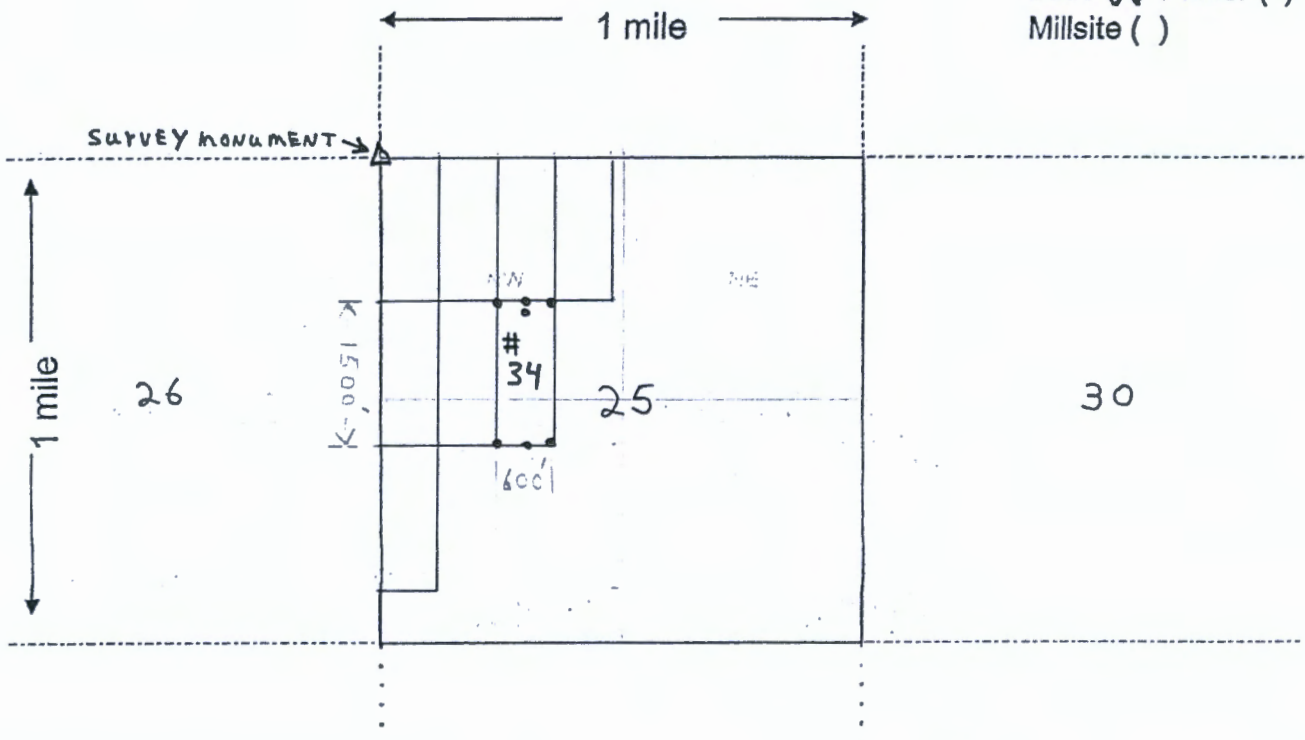
Print Name(s) Nicholas Barr

Signature(s) [Handwritten Signature] (agent)

AMC462463

MINING CLAIM MAP

Lode (X) Placer ()
Millsite ()



Scale: 1" = 2000 feet



1. The above map depicts the Cello # 34 mining claim, which is located in Section (s) 25, Township 20 N, Range 14 W, Gila and Salt River Base and Meridian, Mohave County, Arizona. Total claim acreage is 20

2. The type of corner and location monuments used are as follows: 2" x 2" x 4ft wooden posts

3. The bearings and distances in degrees and feet between claim corners and to a public land survey monument are as depicted on the map.

4. If the claim is a placer or millsite claim with exterior limits conforming to legal subdivisions of the public survey, provide a legal description of the claim _____

20PS

FEE# 2020064885



OFFICIAL RECORDS OF MOHAVE COUNTY KRISTI BLAIR, COUNTY RECORDER

11/04/2020 04:38 PM Fee: \$30.00

PAGE: 1 of 2

After recording return to:

Pershing Resources Co., Inc. 200 S. Virginia St., 8th Floor Reno, Nevada 89501

LOCATION NOTICE FOR LODE MINING CLAIM

Amendment BLM Serial #

NOTICE is HEREBY GIVEN that the Cello # 35 lode mining claim has been co-located by Pershing Resources Co., Inc & Americas Gold Explor. Inc. whose current mailing address is 200 S. Virginia St., 8th Floor, Reno, NV 89501

Stamp area containing BLM Date Stamp, PHOENIX, ARIZONA, and RECEIVED 2020 DEC 17 A 8:56

The general course of this claim is North-South and it is situated in Mohave County, Arizona. This claim is 1500 feet in length and 600 feet in width.

20 Total Claim Acreage. This claim runs from the location monument on which this location notice is posted on the centerline of the claim approximately 20 feet in a North direction to the North end line and 1480 feet in a South direction to the South end line. This claim is marked by six monuments, one at each corner and one at the center of each end line of the claim.

The location monument on which this notice is posted is situated within Section 25, Township 20 N, Range 14 W, Gila Salt River Base and Meridian, Arizona and this claim encompasses portions of the following quarter section(s), section(s), Township(s) and Range(s)

NW 1/4 SW 1/4 Section 25, T. 20 N., R 14 W

Gila Salt River Base and Meridian, Arizona.

The locality of this claim with reference to some natural object or permanent monument and additional information (if any) concerning its locality are as follows: Northeast corner of claim is located 1500 ft SOUTH and 1200 feet EAST of a permanent survey monument located at the southeast corner of Section 23, Township 20 N., Range 14 West, GSRB & M

The above information is shown on the attached map.

DATED AND POSTED on the ground this 18 day of September, 20 20

LOCATOR(s) AGENT

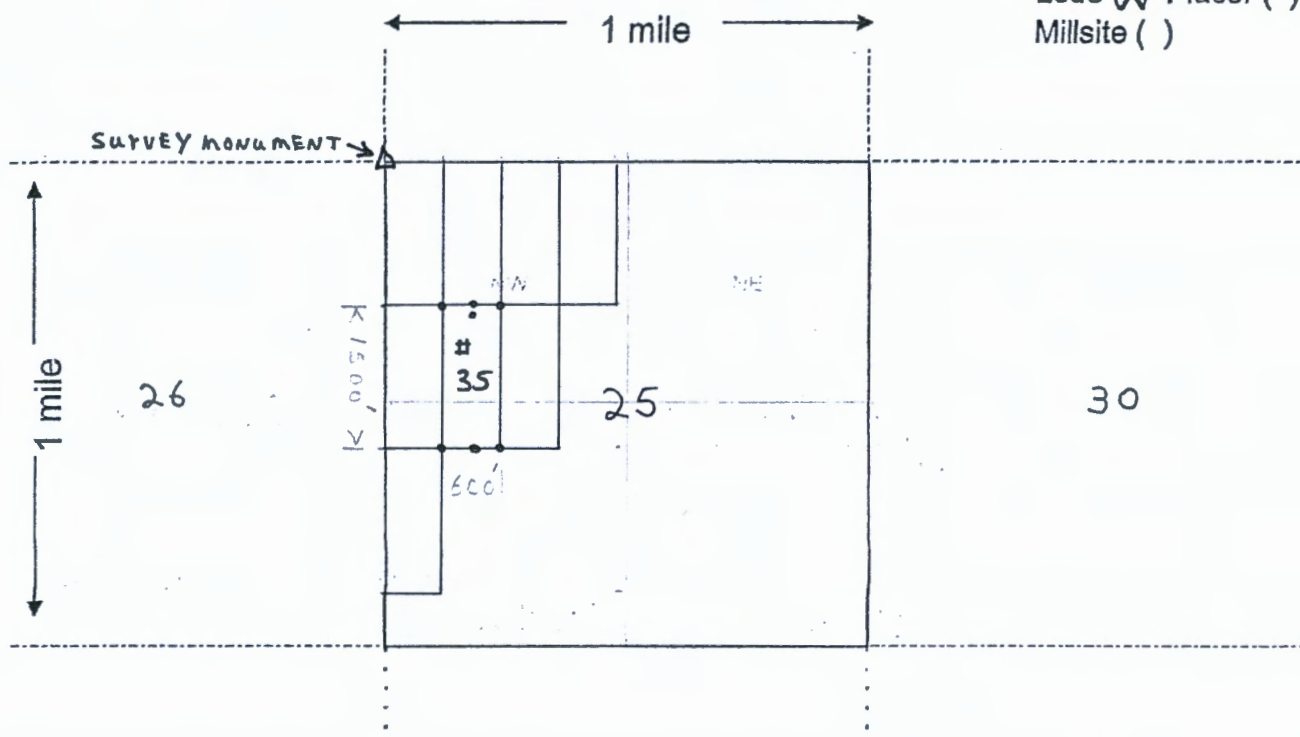
Print Name(s) Nicholas Barr

Signature(s) Nichole Barr (agent)

AN C 4 6 2 4 6 4

MINING CLAIM MAP

Lode (X) Placer ()
 Millsite ()



Scale: 1" = 2000 feet



1. The above map depicts the Cello # 35 mining claim, which is located in Section (s) 25, Township 20 N, Range 14 W, Gila and Salt River Base and Meridian, Mohave County, Arizona. Total claim acreage is 20

2. The type of corner and location monuments used are as follows: 2" x 2" x 4ft wooden posts

3. The bearings and distances in degrees and feet between claim corners and to a public land survey monument are as depicted on the map.

4. If the claim is a placer or millsite claim with exterior limits conforming to legal subdivisions of the public survey, provide a legal description of the claim _____

2UPS

After recording return to:

Pershing Resources Co., Inc.
200 S. Virginia St., 8th Floor
Reno, Nevada 89501

FEE# 2020064886

OFFICIAL RECORDS
OF MOHAVE COUNTY
KRISTI BLAIR,
COUNTY RECORDER



11/04/2020 04:38 PM Fee: \$30.00

PAGE: 1 of 2

LOCATION NOTICE FOR LODE MINING CLAIM

Amendment BLM Serial # _____

NOTICE is HEREBY GIVEN that the Cello # 36
lode mining claim has been co-located by
Pershing Resources Co., Inc & Americas Gold Explor. Inc.
whose current mailing address is 200 S. Virginia St.,
8 th Floor, Reno, NV 89501

BLM
Date
Stamp

2020 DEC 17 A 8:56
PHOENIX, ARIZONA

RECEIVED
BLM STATE SERVICES

The general course of this claim is North-South and It is situated in Mohave
County, Arizona. This claim is 1500 feet in length and 600 feet in width.

20 Total Claim Acreage. This claim runs from the location monument on which this location notice
is posted on the centerline of the claim approximately 250 feet in a North direction to the North
end line and 1250 feet in a South direction to the South end line. This claim is marked by six
monuments, one at each corner and one at the center of each end line of the claim.

The location monument on which this notice is posted is situated within Section 25, Township 20
N, Range 14 W, Gila Salt River Base and Meridian, Arizona and this claim encompasses portions
of the following quarter section(s), section(s), Township(s) and Range(s) _____

NW & SW 1/4 Section 25, T. 20 N., R 14 W

Gila Salt River Base and Meridian, Arizona.

The locality of this claim with reference to some natural object or permanent monument and additional information
(if any) concerning its locality are as follows: Northeast corner of claim is located 1500 ft SOUTH
and 600 feet EAST of a permanent survey monument located at the southeast corner
of Section 23, Township 20 N., Range 14 West, GSRB & M

The above information is shown on the attached map.

DATED AND POSTED on the ground this 18 day of September 2020

LOCATOR(s) AGENT

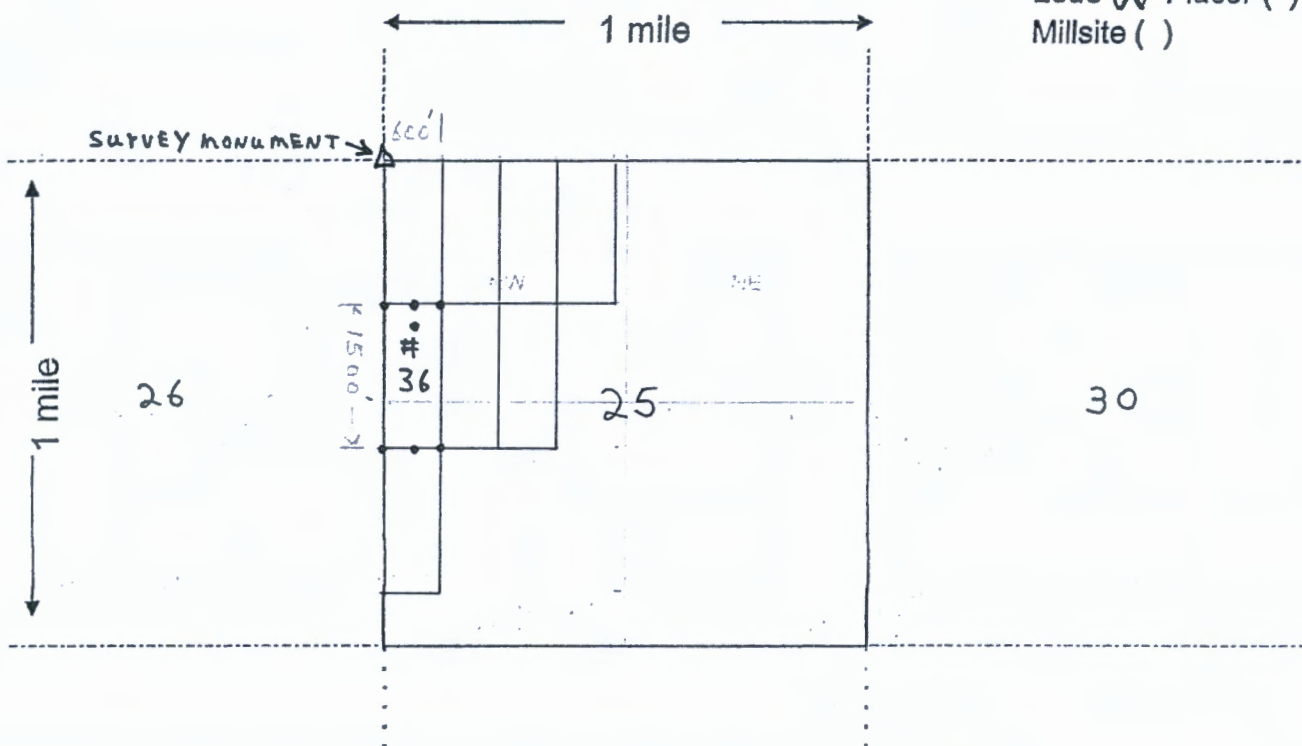
Print Name(s) Nicholas Barr

Signature(s) Nicholas Barr
(agent)

AMC462465

MINING CLAIM MAP

Lode (X) Placer ()
Millsite ()



Scale: 1" = 2000 feet



- The above map depicts the Cello # 36 mining claim, which is located in Section (s) 25, Township 20 N, Range 14 W, Gila and Salt River Base and Meridian, Mohave County, Arizona. Total claim acreage is 20
- The type of corner and location monuments used are as follows: 2" x 2" x 4ft wooden posts
- The bearings and distances in degrees and feet between claim corners and to a public land survey monument are as depicted on the map.
- If the claim is a placer or millsite claim with exterior limits conforming to legal subdivisions of the public survey, provide a legal description of the claim _____

ZUPS

After recording return to:

Pershing Resources Co., Inc.
200 S. Virginia St., 8th Floor
Reno, Nevada 89501

FEE# 2020064887

OFFICIAL RECORDS
OF MOHAVE COUNTY
KRISTI BLAIR,
COUNTY RECORDER



11/04/2020 04:38 PM Fee: \$30.00

PAGE: 1 of 2

LOCATION NOTICE FOR LODE MINING CLAIM

Amendment BLM Serial # _____

NOTICE is HEREBY GIVEN that the Cello # 37
lode mining claim has been co-located by
Pershing Resources Co., Inc & Americas Gold Explor. Inc.
whose current mailing address is 200 S. Virginia St.,
8 th Floor, Reno, NV 89501

RECEIVED
BLM AND STATES OFFICE
2020 DEC 17 A 8:56
PHOENIX, ARIZONA
BLM
Date
Stamp

The general course of this claim is North-South and it is situated in Mohave
County, Arizona. This claim is 1500 feet in length and 600 feet in width.

20 Total Claim Acreage. This claim runs from the location monument on which this location notice
is posted on the centerline of the claim approximately 20 feet in a North direction to the North
end line and 1480 feet in a South direction to the South end line. This claim is marked by six
monuments, one at each corner and one at the center of each end line of the claim.

The location monument on which this notice is posted is situated within Section 26, Township 20
N, Range 14 W, Gila Salt River Base and Meridian, Arizona and this claim encompasses portions
of the following quarter section(s), section(s), Township(s) and Range(s) _____

NE & SE 1/4 Section 26 T. 20 N., R 14 W

Gila Salt River Base and Meridian, Arizona.

The locality of this claim with reference to some natural object or permanent monument and additional information
(if any) concerning its locality are as follows: Northeast corner of claim is located 1500 ft SOUTH
and 0 feet WEST of a permanent survey monument located at the southeast corner
of Section 23, Township 20 N., Range 14 West, GSRB & M

The above information is shown on the attached map.

DATED AND POSTED on the ground this 18 day of September, 2020

LOCATOR(s) AGENT

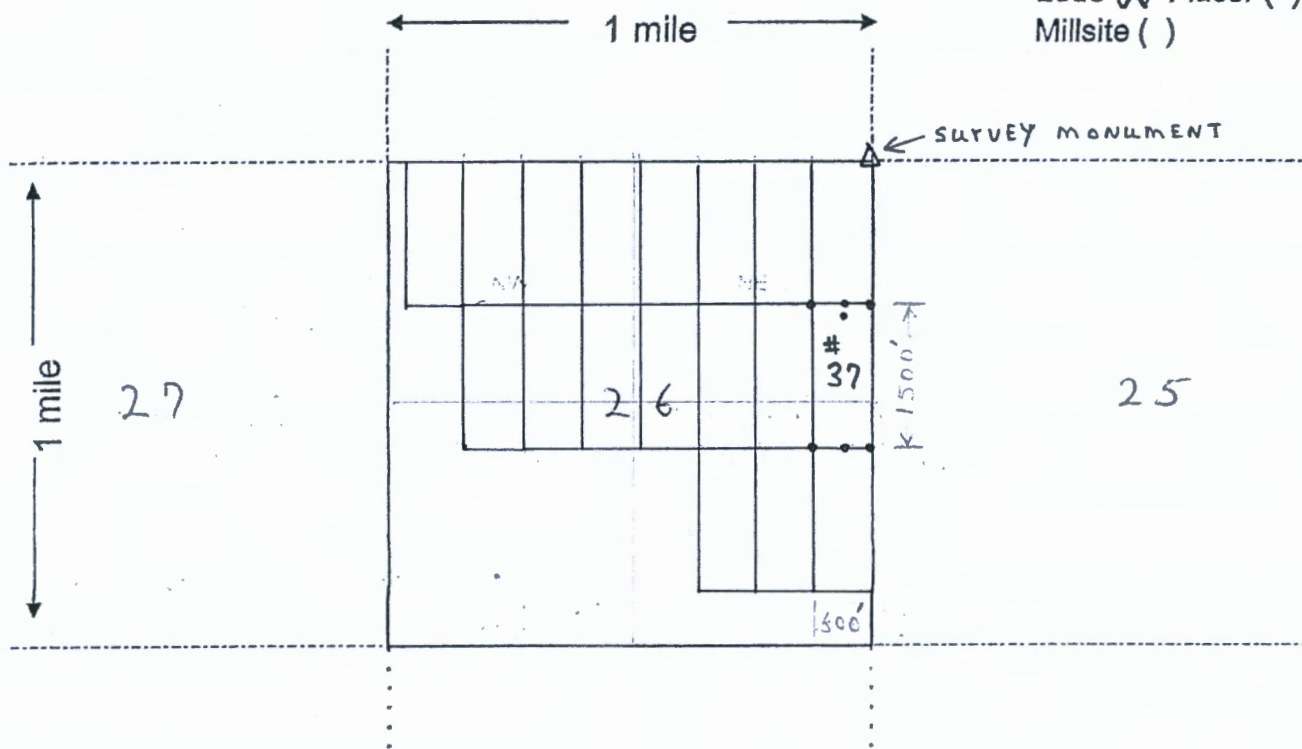
Print Name(s) Nicholas Barr

Signature(s) Nicholas Barr
(agent)

AMC462466

MINING CLAIM MAP

Lode (X) Placer ()
Millsite ()



Scale: 1" = 2000 feet



1. The above map depicts the Cello # 37 mining claim, which is located in Section (s) 26, Township 20 N, Range 14 W, Gila and Salt River Base and Meridian, Mohave County, Arizona. Total claim acreage is 20

2. The type of corner and location monuments used are as follows: 2" x 2" x 4ft wooden posts

3. The bearings and distances in degrees and feet between claim corners and to a public land survey monument are as depicted on the map.

4. If the claim is a placer or millsite claim with exterior limits conforming to legal subdivisions of the public survey, provide a legal description of the claim _____

ZUPS

After recording return to:

Pershing Resources Co., Inc.
200 S. Virginia St., 8th Floor
Reno, Nevada 89501

FEE# 2020064888

OFFICIAL RECORDS
OF MOHAVE COUNTY
KRISTI BLAIR,
COUNTY RECORDER



11/04/2020 04:38 PM Fee: \$30.00

PAGE: 1 of 2

LOCATION NOTICE FOR LODE MINING CLAIM

Amendment BLM Serial # _____

NOTICE is HEREBY GIVEN that the Cello # 38
lode mining claim has been co-located by
Pershing Resources Co., Inc & Americas Gold Explor. Inc.
whose current mailing address is 200 S. Virginia St.,
8th Floor, Reno, NV 89501

BLM
Date
Stamp

RECEIVED
BLM AZ STATE OFFICE
2020 DEC 17 A 8:56
PHOENIX, ARIZONA

The general course of this claim is North-South and it is situated in Mohave
County, Arizona. This claim is 1500 feet in length and 600 feet in width.

20 Total Claim Acreage. This claim runs from the location monument on which this location notice
is posted on the centerline of the claim approximately 20 feet in a North direction to the North
end line and 1480 feet in a South direction to the South end line. This claim is marked by six
monuments, one at each corner and one at the center of each end line of the claim.

The location monument on which this notice is posted is situated within Section 26, Township 20
N, Range 14 W, Gila Salt River Base and Meridian, Arizona and this claim encompasses portions
of the following quarter section(s), section(s), Township(s) and Range(s) _____

NE & SE 1/4 Section 26 T.20N., R14W

Gila Salt River Base and Meridian, Arizona.

The locality of this claim with reference to some natural object or permanent monument and additional information
(if any) concerning its locality are as follows: Northeast corner of claim is located 1500 ft SOUTH
and 600 feet WEST of a permanent survey monument located at the southeast corner
of Section 23, Township 20 N., Range 14 West, GSRB & M

The above information is shown on the attached map.

DATED AND POSTED on the ground this 18 day of September, 2020

LOCATOR(s) AGENT

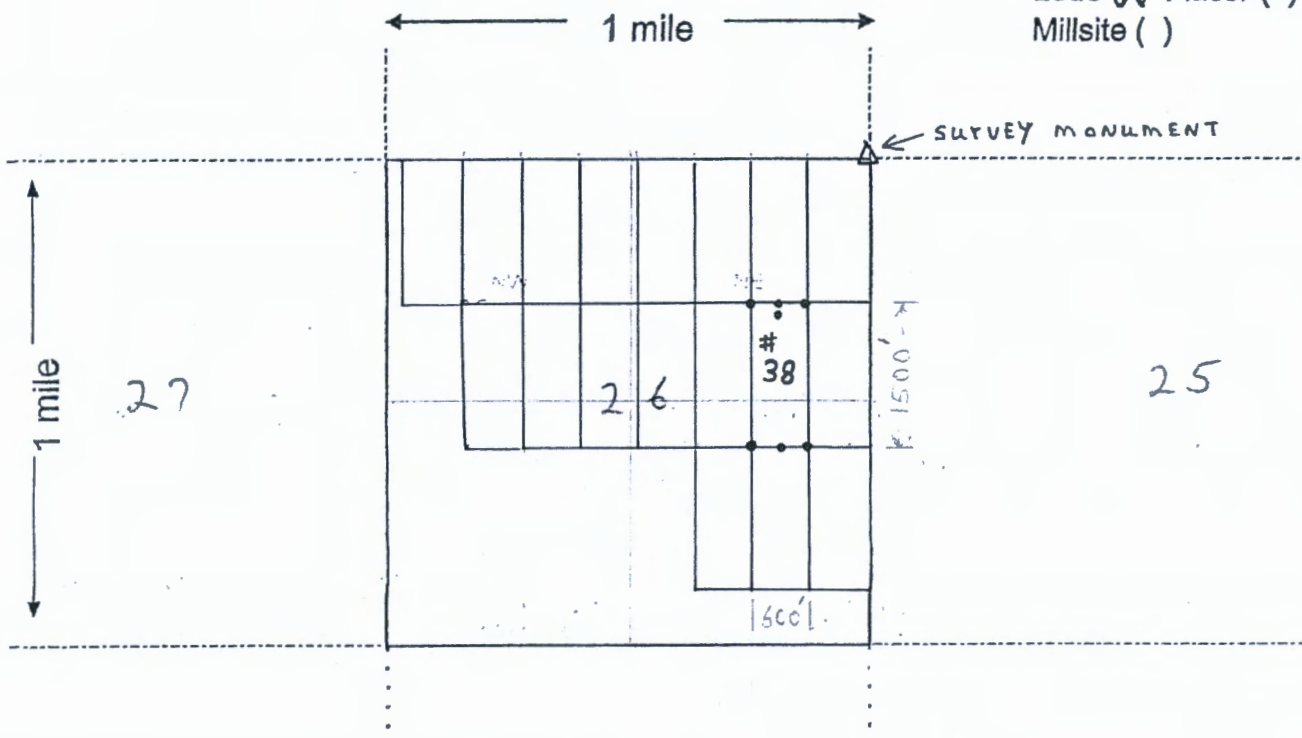
Print Name(s) Nicholas Barr

Signature(s) Nicholas Barr
(agent)

AMC462467

MINING CLAIM MAP

Lode (X) Placer ()
Millsite ()



Scale: 1" = 2000 feet



1. The above map depicts the Cello # 38 mining claim, which is located in Section (s) 26, Township 20 N, Range 14 W, Gila and Salt River Base and Meridian, Mohave County, Arizona. Total claim acreage is 20

2. The type of corner and location monuments used are as follows: 2" x 2" x 4ft wooden posts

3. The bearings and distances in degrees and feet between claim corners and to a public land survey monument are as depicted on the map.

4. If the claim is a placer or millsite claim with exterior limits conforming to legal subdivisions of the public survey, provide a legal description of the claim _____

2195

After recording return to:

Pershing Resources Co., Inc.
200 S. Virginia St., 8th Floor
Reno, Nevada 89501

FEE# 2020064889

OFFICIAL RECORDS
OF MOHAVE COUNTY
KRISTI BLAIR,
COUNTY RECORDER



11/04/2020 04:38 PM Fee: \$30.00

PAGE: 1 of 2

LOCATION NOTICE FOR LODE MINING CLAIM

Amendment BLM Serial # _____

NOTICE is HEREBY GIVEN that the Cello # 39
lode mining claim has been co-located by
Pershing Resources Co., Inc & Americas Gold Explor. Inc.
whose current mailing address is 200 S. Virginia St.,
8 th Floor, Reno, NV 89501

RECEIVED
BLM AT STATE OFFICE
2020 DEC 17 A 8:56
PHOENIX, ARIZONA

The general course of this claim is North-South and it is situated in Mohave
County, Arizona. This claim is 1500 feet in length and 600 feet in width.

20 Total Claim Acreage. This claim runs from the location monument on which this location notice
is posted on the centerline of the claim approximately 20 feet in a North direction to the North
end line and 1480 feet in a South direction to the South end line. This claim is marked by six
monuments, one at each corner and one at the center of each end line of the claim.

The location monument on which this notice is posted is situated within Section 26, Township 20
N, Range 14 W, Gila Salt River Base and Meridian, Arizona and this claim encompasses portions
of the following quarter section(s), section(s), Township(s) and Range(s) _____

NE & SE 1/4 Section 26 T. 20 N., R 14 W

Gila Salt River Base and Meridian, Arizona.

The locality of this claim with reference to some natural object or permanent monument and additional information
(if any) concerning its locality are as follows: Northeast corner of claim is located 1500 ft SOUTH
and 1200 feet WEST of a permanent survey monument located at the southeast corner
of Section 23, Township 20 N., Range 14 West, GSRB & M

The above information is shown on the attached map.

DATED AND POSTED on the ground this 18 day of September, 2020

LOCATOR(s) AGENT

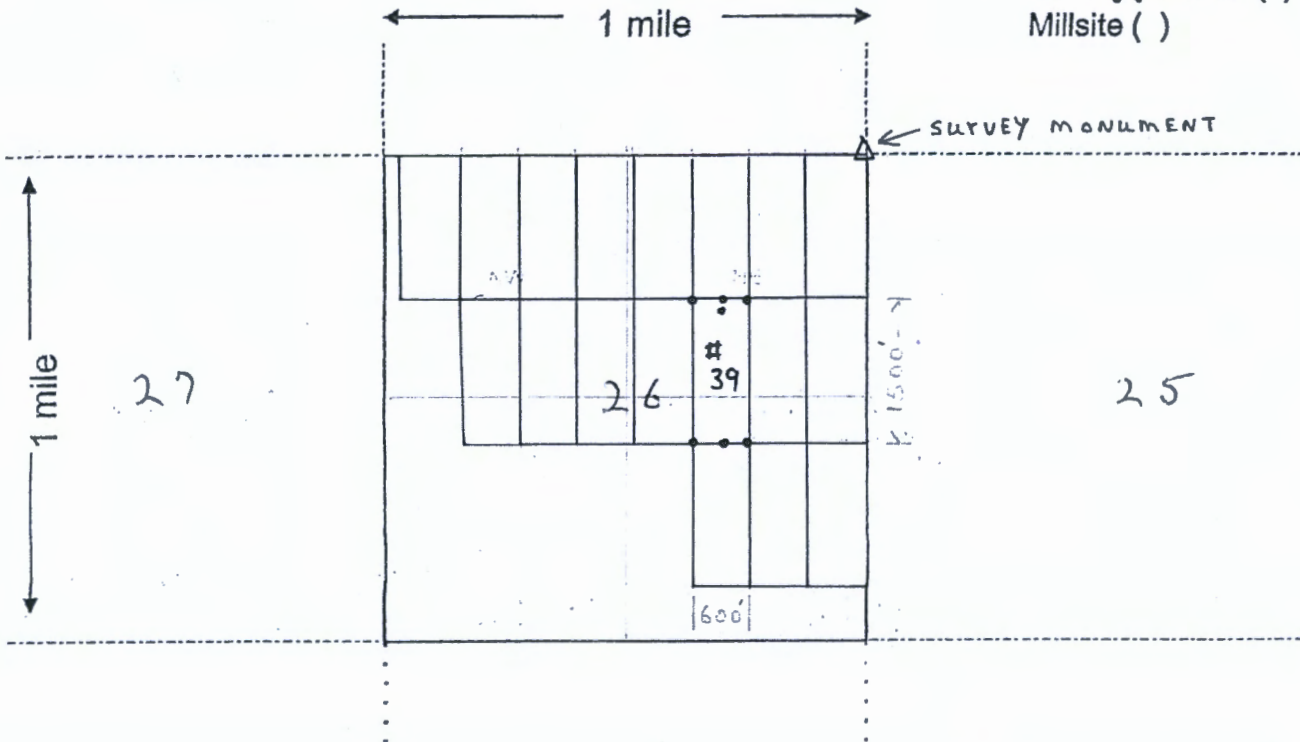
Print Name(s) Nicholas Barr

Signature(s) Nicholas Barr
(agent)

AMC462468

MINING CLAIM MAP

Lode (X) Placer ()
Millsite ()



Scale: 1" = 2000 feet



1. The above map depicts the Cello # 39 mining claim, which is located in Section (s) 26, Township 20 N, Range 14 W, Gila and Salt River Base and Meridian, Mohave County, Arizona. Total claim acreage is 20

2. The type of corner and location monuments used are as follows: 2" x 2" x 4ft wooden posts

3. The bearings and distances in degrees and feet between claim corners and to a public land survey monument are as depicted on the map.

4. If the claim is a placer or millsite claim with exterior limits conforming to legal subdivisions of the public survey, provide a legal description of the claim _____

ZUBS

After recording return to:

Pershing Resources Co., Inc.
200 S. Virginia St., 8th Floor
Reno, Nevada 89501

FEE# 2020064890

OFFICIAL RECORDS
OF MOHAVE COUNTY
KRISTI BLAIR,
COUNTY RECORDER



11/04/2020 04:38 PM Fee: \$30.00

PAGE: 1 of 2

LOCATION NOTICE FOR LODE MINING CLAIM

Amendment BLM Serial # _____

NOTICE is HEREBY GIVEN that the Cello # 40
Lode mining claim has been co-located by
Pershing Resources Co., Inc & Americas Gold Explor. Inc.
whose current mailing address is 200 S. Virginia St.,
8th Floor, Reno, NV 89501

RECEIVED
COUNTY CLERK'S OFFICE
2020 DEC 17 A 8:56
PHOENIX, ARIZONA
BLM
Date
Stamp

The general course of this claim is North-South and it is situated in Mohave
County, Arizona. This claim is 1500 feet in length and 600 feet in width.

20 Total Claim Acreage. This claim runs from the location monument on which this location notice
is posted on the centerline of the claim approximately 20 feet in a North direction to the North
end line and 1480 feet in a South direction to the South end line. This claim is marked by six
monuments, one at each corner and one at the center of each end line of the claim.

The location monument on which this notice is posted is situated within Section 26, Township 20
N, Range 14 W, Gila Salt River Base and Meridian, Arizona and this claim encompasses portions
of the following quarter section(s), section(s), Township(s) and Range(s) _____

NE & SE 1/4 Section 26 T. 20 N., R 14 W

Gila Salt River Base and Meridian, Arizona.

The locality of this claim with reference to some natural object or permanent monument and additional information
(if any) concerning its locality are as follows: Northeast corner of claim is located 1500 ft SOUTH
and 1800 feet WEST of a permanent survey monument located at the southeast corner
of Section 23, Township 20 N., Range 14 West, GSRB & M

The above information is shown on the attached map.

DATED AND POSTED on the ground this 18 day of September, 2020

LOCATOR(s) AGENT

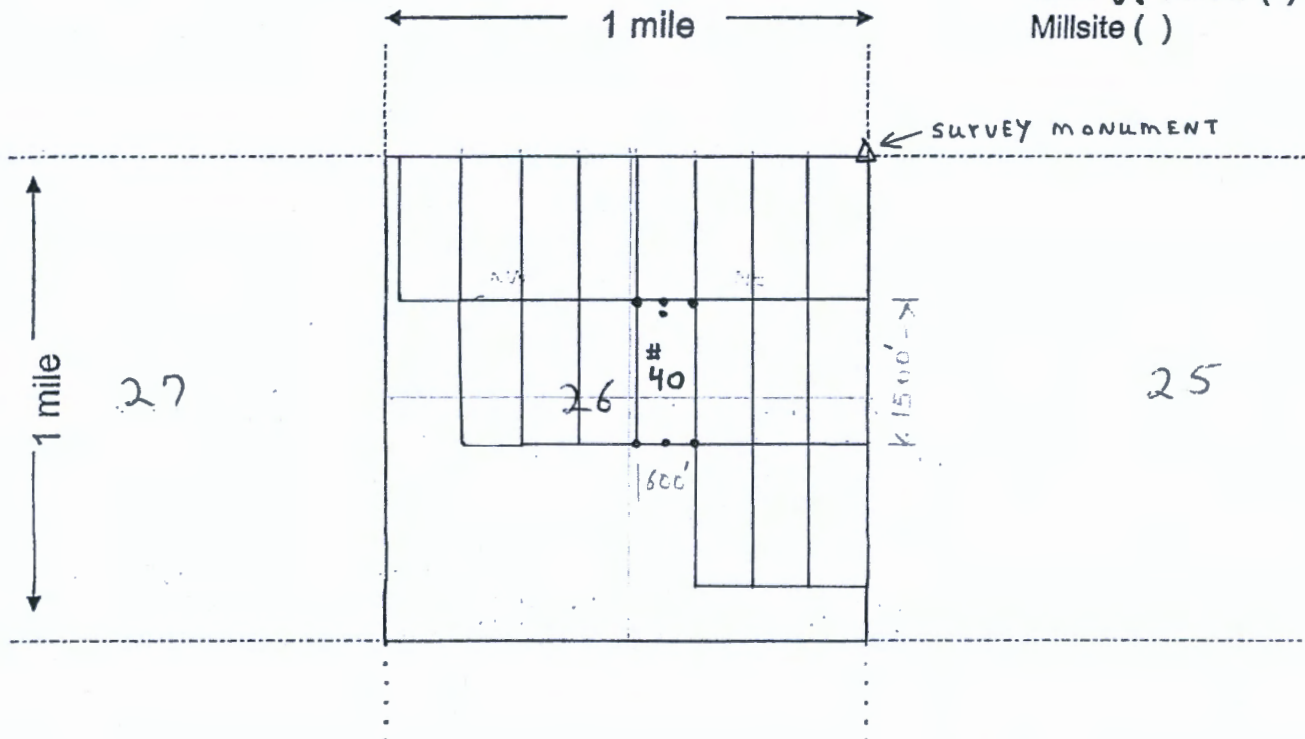
Print Name(s) Nicholas Barr

Signature(s) Nicholas Barr
(agent)

AMC462469

MINING CLAIM MAP

Lode (X) Placer ()
Millsite ()



Scale: 1" = 2000 feet



- The above map depicts the Cello # 40 mining claim, which is located in Section (s) 26, Township 20 N, Range 14 W, Gila and Salt River Base and Meridian, Mohave County, Arizona. Total claim acreage is 20
- The type of corner and location monuments used are as follows: 2" x 2" x 4ft wooden posts
- The bearings and distances in degrees and feet between claim corners and to a public land survey monument are as depicted on the map.
- If the claim is a placer or millsite claim with exterior limits conforming to legal subdivisions of the public survey, provide a legal description of the claim _____

WBS

After recording return to:

Pershing Resources Co., Inc.
200 S. Virginia St., 8th Floor
Reno, Nevada 89501

FEE# 2020064891

OFFICIAL RECORDS
OF MOHAVE COUNTY
KRISTI BLAIR,
COUNTY RECORDER



11/04/2020 04:38 PM Fee: \$30.00

PAGE: 1 of 2

LOCATION NOTICE FOR LODE MINING CLAIM

Amendment BLM Serial # _____

NOTICE is HEREBY GIVEN that the Cello # 41
lode mining claim has been co-located by
Pershing Resources Co., Inc & Americas Gold Explor. Inc.
whose current mailing address is 200 S. Virginia St.,
8 th Floor, Reno, NV 89501

BLM Date Stamp	2020 DEC 17 A 8:56 PHOENIX, ARIZONA	RECEIVED BLM & STATE OFFICE
----------------------	--	--------------------------------

The general course of this claim is North-South and it is situated in Mohave
County, Arizona. This claim is 1500 feet in length and 600 feet in width.

20 Total Claim Acreage. This claim runs from the location monument on which this location notice
is posted on the centerline of the claim approximately 20 feet in a North direction to the North
end line and 1480 feet in a South direction to the South end line. This claim is marked by six
monuments, one at each corner and one at the center of each end line of the claim.

The location monument on which this notice is posted is situated within Section 26, Township 20
N, Range 14 W, Gila Salt River Base and Meridian, Arizona and this claim encompasses portions
of the following quarter section(s), section(s), Township(s) and Range(s) _____

NW, NE, SW & SE 1/4 Section 26 T. 20 N., R 14 W
Gila Salt River Base and Meridian, Arizona.

The locality of this claim with reference to some natural object or permanent monument and additional information
(if any) concerning its locality are as follows: Northeast corner of claim is located 1500 ft SOUTH
and 2400 feet WEST of a permanent survey monument located at the southeast corner
of Section 23, Township 20 N., Range 14 West, GSRB & M

The above information is shown on the attached map.

DATED AND POSTED on the ground this 18 day of September, 2020

LOCATOR(s) AGENT

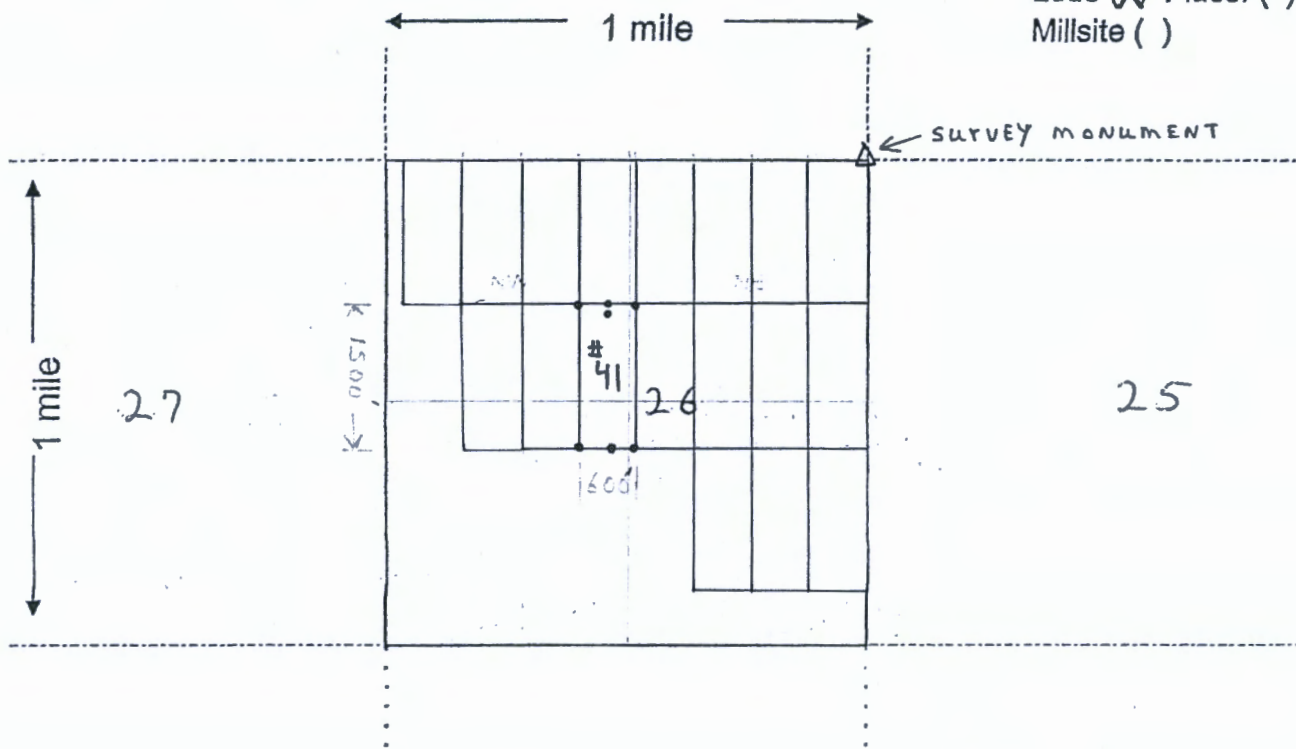
Print Name(s) Nicholas Barr

Signature(s) Nicholas Barr
(agent)

AMC462470

MINING CLAIM MAP

Lode (X) Placer ()
Millsite ()



Scale: 1" = 2000 feet



- The above map depicts the Cello # 41 mining claim, which is located in Section (s) 26, Township 20 N, Range 14 W, Gila and Salt River Base and Meridian, Mohave County, Arizona. Total claim acreage is 20
- The type of corner and location monuments used are as follows: 2" x 2" x 4ft wooden posts
- The bearings and distances in degrees and feet between claim corners and to a public land survey monument are as depicted on the map.
- If the claim is a placer or millsite claim with exterior limits conforming to legal subdivisions of the public survey, provide a legal description of the claim _____

ZRS

After recording return to:

Pershing Resources Co., Inc.
200 S. Virginia St., 8th Floor
Reno, Nevada 89501

FEE# 2020064892

OFFICIAL RECORDS
OF MOHAVE COUNTY
KRISTI BLAIR,
COUNTY RECORDER



11/04/2020 04:38 PM Fee: \$30.00

PAGE: 1 of 2

LOCATION NOTICE FOR LODE MINING CLAIM

Amendment BLM Serial # _____

NOTICE is HEREBY GIVEN that the Cello # 42
lode mining claim has been co-located by
Pershing Resources Co., Inc & Americas Gold Explor. Inc.
whose current mailing address is 200 S. Virginia St.,
8 th Floor, Reno, NV 89501

RECEIVED
2020 DEC 17 A 8:57
PHOENIX, ARIZONA
BLM
Date
Stamp

The general course of this claim is North-South and it is situated in Mohave
County, Arizona. This claim is 1500 feet in length and 600 feet in width.

20 Total Claim Acreage. This claim runs from the location monument on which this location notice
is posted on the centerline of the claim approximately 20 feet in a North direction to the North
end line and 1480 feet in a South direction to the South end line. This claim is marked by six
monuments, one at each corner and one at the center of each end line of the claim.

The location monument on which this notice is posted is situated within Section 26, Township 20
N, Range 14 W, Gila Salt River Base and Meridian, Arizona and this claim encompasses portions
of the following quarter section(s), section(s), Township(s) and Range(s) _____

NW & SW 1/4 Section 26 T. 20 N., R 14 W
Gila Salt River Base and Meridian, Arizona.

The locality of this claim with reference to some natural object or permanent monument and additional information
(if any) concerning its locality are as follows: Northeast corner of claim is located 1500 ft SOUTH
and 3000 feet WEST of a permanent survey monument located at the southeast corner
of Section 23, Township 20 N., Range 14 West, GSRB & M

The above information is shown on the attached map.

DATED AND POSTED on the ground this 18 day of September, 2020

LOCATOR(s) AGENT

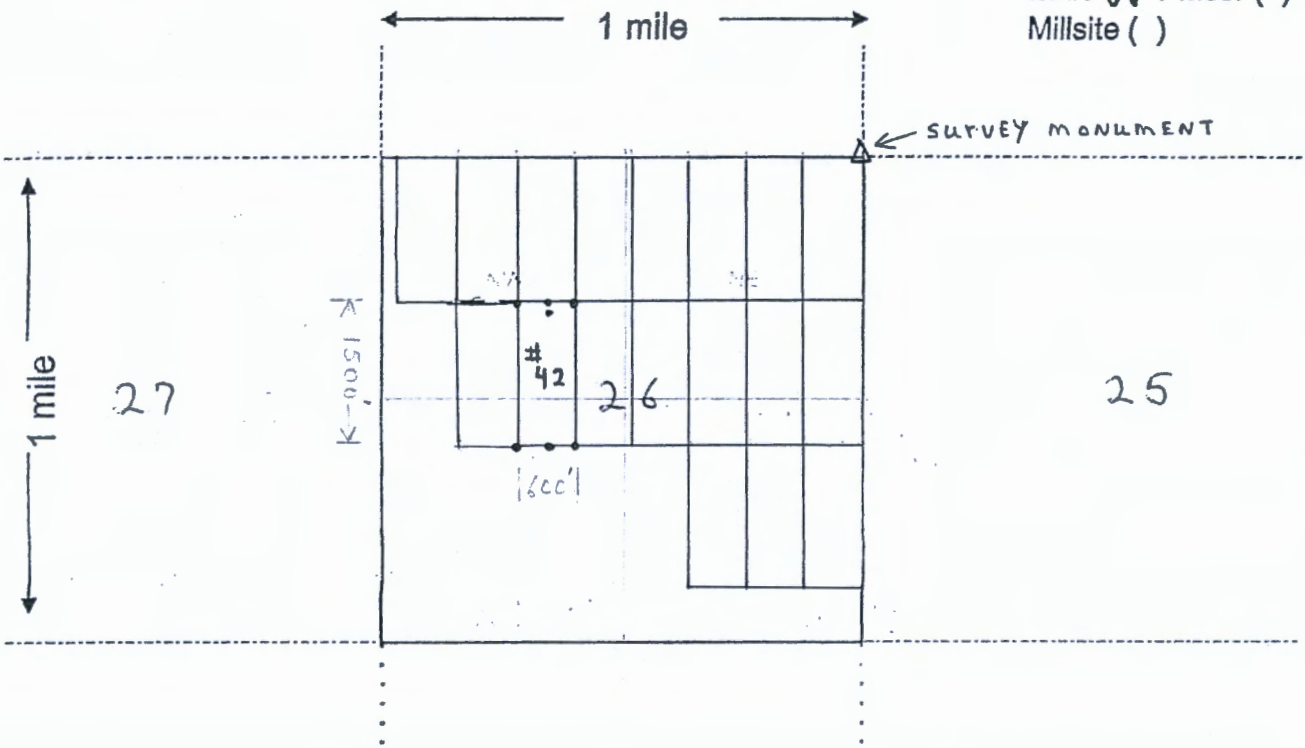
Print Name(s) Nicholas Barr

Signature(s) Nicholas Barr
(agent)

AMC462471

MINING CLAIM MAP

Lode (X) Placer ()
Millsite ()



Scale: 1" = 2000 feet



- The above map depicts the Cello # 42 mining claim, which is located in Section (s) 26, Township 20 N, Range 14 W, Gila and Salt River Base and Meridian, Mohave County, Arizona. Total claim acreage is 20
- The type of corner and location monuments used are as follows: 2" x 2" x 4ft wooden posts
- The bearings and distances in degrees and feet between claim corners and to a public land survey monument are as depicted on the map.
- If the claim is a placer or millsite claim with exterior limits conforming to legal subdivisions of the public survey, provide a legal description of the claim _____

ZUPS

After recording return to:

Pershing Resources Co., Inc.
200 S. Virginia St., 8th Floor
Reno, Nevada 89501

FEE# 2020064893

OFFICIAL RECORDS
OF MOHAVE COUNTY
KRISTI BLAIR,
COUNTY RECORDER



11/04/2020 04:38 PM Fee: \$30.00

PAGE: 1 of 2

LOCATION NOTICE FOR LODE MINING CLAIM

Amendment BLM Serial # _____

NOTICE is HEREBY GIVEN that the Cello # 43
lode mining claim has been co-located by
Pershing Resources Co., Inc & Americas Gold Explor. Inc.
whose current mailing address is 200 S. Virginia St.,
8 th Floor, Reno, NV 89501

RECEIVED
KRISTI BLAIR
COUNTY RECORDER
2020 DEC 17 A 8:57
PHOENIX, ARIZONA
BLM
Date
Stamp

The general course of this claim is North-South and it is situated in Mohave
County, Arizona. This claim is 1500 feet in length and 600 feet in width.

20 Total Claim Acreage. This claim runs from the location monument on which this location notice
is posted on the centerline of the claim approximately 20 feet in a North direction to the North
end line and 1480 feet in a South direction to the South end line. This claim is marked by six
monuments, one at each corner and one at the center of each end line of the claim.

The location monument on which this notice is posted is situated within Section 26, Township 20
N, Range 14 W, Gila Salt River Base and Meridian, Arizona and this claim encompasses portions
of the following quarter section(s), section(s), Township(s) and Range(s) _____

NW 1/4 Section 26 T. 20 N., R 14 W
Gila Salt River Base and Meridian, Arizona.

The locality of this claim with reference to some natural object or permanent monument and additional information
(if any) concerning its locality are as follows: Northeast corner of claim is located 1500 ft SOUTH
and 3600 feet WEST of a permanent survey monument located at the southeast corner
of Section 23, Township 20 N., Range 14 West, GSRB & M

The above information is shown on the attached map.

DATED AND POSTED on the ground this 18 day of September, 2020

LOCATOR(s) AGENT

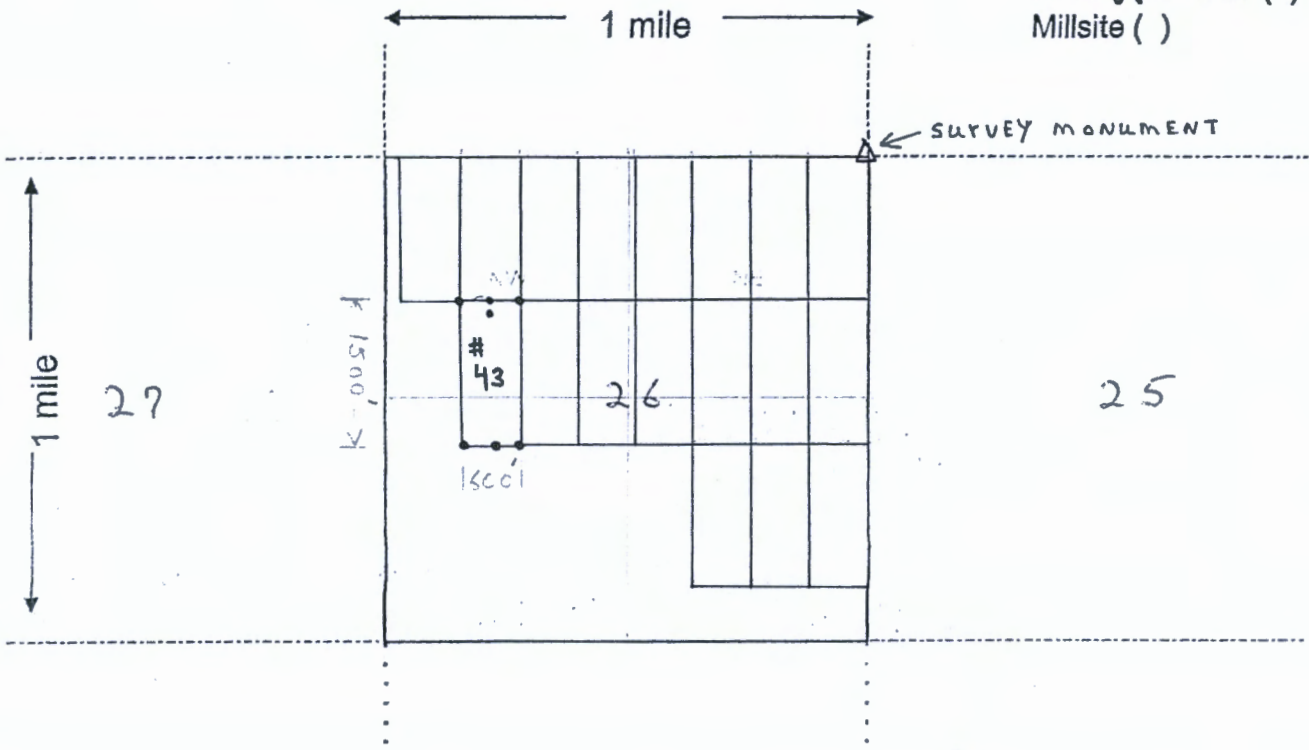
Print Name(s) Nicholas Barr

Signature(s) Nicholas Barr
(agent)

AMC462472

MINING CLAIM MAP

Lode (X) Placer ()
Millsite ()



Scale: 1" = 2000 feet



1. The above map depicts the Cello # 43 mining claim, which is located in Section (s) 26, Township 20 N, Range 14 W, Gila and Salt River Base and Meridian, Mohave County, Arizona. Total claim acreage is 20

2. The type of corner and location monuments used are as follows: 2" x 2" x 4ft wooden posts

3. The bearings and distances in degrees and feet between claim corners and to a public land survey monument are as depicted on the map.

4. If the claim is a placer or millsite claim with exterior limits conforming to legal subdivisions of the public survey, provide a legal description of the claim _____

Date and Time Run:
1/4/2021 3:39:51 PM

Page 1 of 1

DEPARTMENT OF THE INTERIOR
BUREAU OF LAND MANAGEMENT
Case Recordation

Geographic Report with Land

Disposition is equal to **AUTHORIZED , CANCELLED , EXPIRED , PENDING , REJECTED , RELINQUISHED ,
WITHDRAWN**

and Meridian Township Range Section is equal to 14 0200N 0140W 023

and Admin State is equal to AZ

NO WARRANTY IS MADE BY BLM
FOR USE OF THE DATA FOR
PURPOSES NOT INTENDED BY BLM

DEPARTMENT OF THE INTERIOR
BUREAU OF LAND MANAGEMENT
Case Recordation
Geographic Report with Land

Admin State: AZ
Geo State: AZ
Serial Number: AZA 013138PT

Total Case Acres: 24,649.070

Case type	Case Disp	Mer	Twp	Rng	Sec	Sur Type	Sur Nr	Suf	Subdivision	Pending Action
220100	AUTHORIZED	14	0200N	0140W	023	ALIQ			N2,SW;	

Data and Time Run:
1/4/2021 3:39:51 PM

Page 1 of 1

DEPARTMENT OF THE INTERIOR
BUREAU OF LAND MANAGEMENT
Case Recordation

Geographic Report with Land

Disposition is equal to AUTHORIZED , CANCELLED , EXPIRED , PENDING , REJECTED , RELINQUISHED ,
WITHDRAWN
and Meridian Township Range Section is equal to 14 0200N 0140W 024
and Admin State is equal to AZ

NO WARRANTY IS MADE BY BLM
FOR USE OF THE DATA FOR
PURPOSES NOT INTENDED BY BLM

DEPARTMENT OF THE INTERIOR
BUREAU OF LAND MANAGEMENT
Case Reconciliation
Geographic Report with Land

Admin State: AZ
Geo State: AZ
Serial Number: AZA 022698PT

Total Case Acres: 11,747.500

Case No	Case Disp	Mer	Twp	Rng	Sec	Sur Type	Sur Nr	Sur	Subdivision	Pending Action
221006	AUTHORIZED	14	0200N	0140W	024	ALIQ			ALL	

Date and Time Run:
1/4/2021 3:39:51 PM

Page 1 of 1

DEPARTMENT OF THE INTERIOR
BUREAU OF LAND MANAGEMENT
Case Recordation

Geographic Report with Land

Disposition is equal to **AUTHORIZED , CANCELLED , EXPIRED , PENDING , REJECTED , RELINQUISHED ,
WITHDRAWN**
and Meridian Township Range Section is equal to **14 0200N 0140W 025**
and Admin State is equal to **AZ**

NO WARRANTY IS MADE BY BLM
FOR USE OF THE DATA FOR
PURPOSES NOT INTENDED BY BLM

DEPARTMENT OF THE INTERIOR
BUREAU OF LAND MANAGEMENT
Case Recordation
Geographic Report with Land

Admin State: AZ
Geo State: AZ
Serial Number: AZA 013138PT

Total Case Acres: 24,549.070

Case type	Case Disp	Mer	Twp	Rng	Sec	Sur Type	Sur Nr	Suf	Subdivision	Pending Action
220100	AUTHORIZED	14	0200N	0140W	025	ALIQ			NE,E2NW,S2;	

DEPARTMENT OF THE INTERIOR
BUREAU OF LAND MANAGEMENT
Case Recordation

Geographic Report with Land

Disposition is equal to **AUTHORIZED , CANCELLED , EXPIRED , PENDING , REJECTED , RELINQUISHED ,
WITHDRAWN**

and Meridian Township Range Section is equal to **14 0200N 0140W 026**

and Admin State is equal to **AZ**

DEPARTMENT OF THE INTERIOR
BUREAU OF LAND MANAGEMENT
Case Recordation
Geographic Report with Land

Admin State: AZ
Geo State: AZ
Serial Number: AZA 022698PT

Total Case Acres: 11,747.600

Casetype	Case Disp	Mer	Twp	Rng	Sec	Sur Type	Sur Nr	Suf	Subdivision	Pending Action
221006	AUTHORIZED	14	0200N	0140W	026	ALIQ			W2NW,SENW,SW, W2SE,SESE;	

15% Post-Consumer Content

JOEL ADAMS
(646) 387-6859
THE UPS STORE #6514
163 AMSTERDAM AVE
NEW YORK NY 10023-5001

1.2 LBS PAK 1 0
SHP WT: 2 LBS
DATE: 14 DEC 2020

SHIP ATTN BUREAU OF LAND MANAGMENT
TO: US DEPARTMENT OF THE INTERIOR
STE 800
1 N CENTRAL AVE


PHOENIX AZ 85004-4427



AZ 850 9-10



UPS NEXT DAY AIR SAVER 1P
TRACKING #: 1Z 0V0 937 13 8619 9666



RECEIVED
BLM AZ STATE OFFICE

2020 DEC 17 A 9 00

PHOENIX, ARIZONA

Use this Exp

Extremely Urgent
Call 1-800-PICK-UPS® (1-800-742-5877) or visit UPS.com®

This Express Pak is for use with the follow

Contents should be packed to ensure safe transportation.

DEPARTMENT OF THE INTERIOR
BLM AZ STATE OFFICE
1 N CENTRAL AVE
PHOENIX, AZ 85004
12200927188019
1004 - FDP
S. ORANGE
US 004

E